

By the Numbers: Lake County

A comparison of Lake County in five proposed redistricting plans

Montana Districting and Apportionment Commission
Post Office Box 201706
Helena, MT 59620-1706

Phone: 406-444-5367

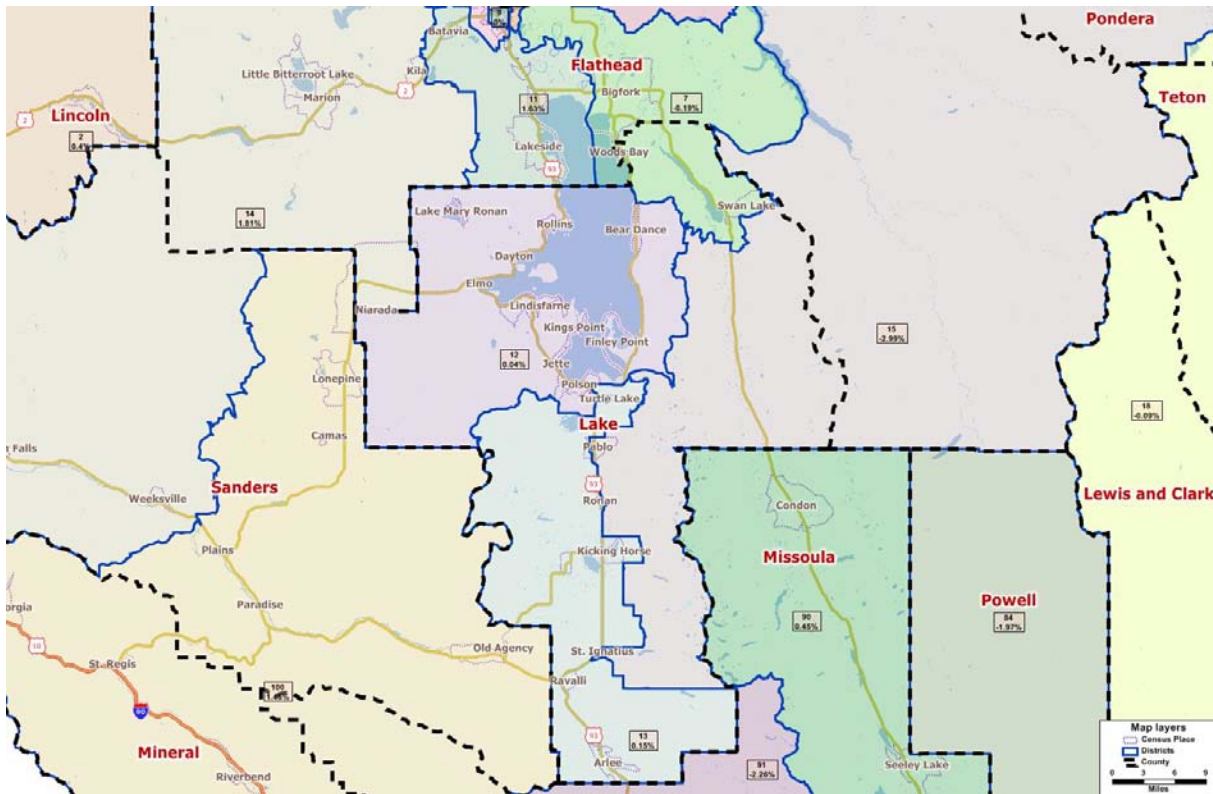
Fax: 406-444-3036

Email: districting@mt.gov

Website: www.leg.mt.gov/districting

Communities Plan

Theme: Integrates Montana communities of interest within multiple criteria



	<u>2010</u>	<u>2000</u>	<u>% Change</u>
County Population	28,746	26,507	8.4%

Proposed Districts: 4 total

Proposed District Number	Total Population	Deviation*	# of People in District from Lake County
7	9,875	-0.19%	2,136
12	9,898	0.04%	9,898
13	9,909	0.15%	9,909
15	9,598	-2.99%	6,803

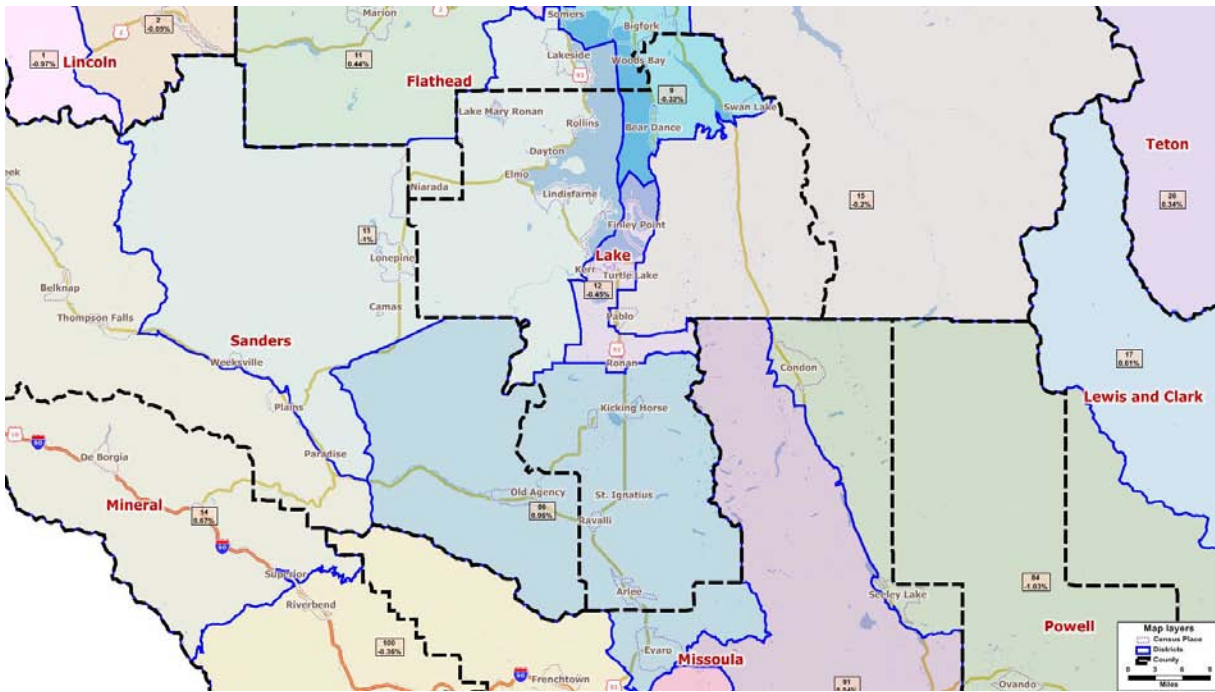
*Ideal house district size after 2010 Census: 9,894 people

Other counties included in proposed house district (# of people)

- 7 – Flathead (7,739)
- 12 –
- 13 –
- 15 – Flathead (5), Glacier (2,042), Pondera (748)

Deviation Plan

Theme: Emphasize the criterion on relative population equality between the districts



	<u>2010</u>	<u>2000</u>	<u>% Change</u>
County Population	28,746	26,507	8.4%

Proposed Districts: 5 total

Proposed District Number	Total Population	Deviation*	# of People in District from Lake County
9	9,862	-0.32%	2,458
12	9,849	-0.45%	9,849
13	9,795	-1.00%	4,166
15	9,874	-0.20%	3,858
86	9,989	0.96%	8,415

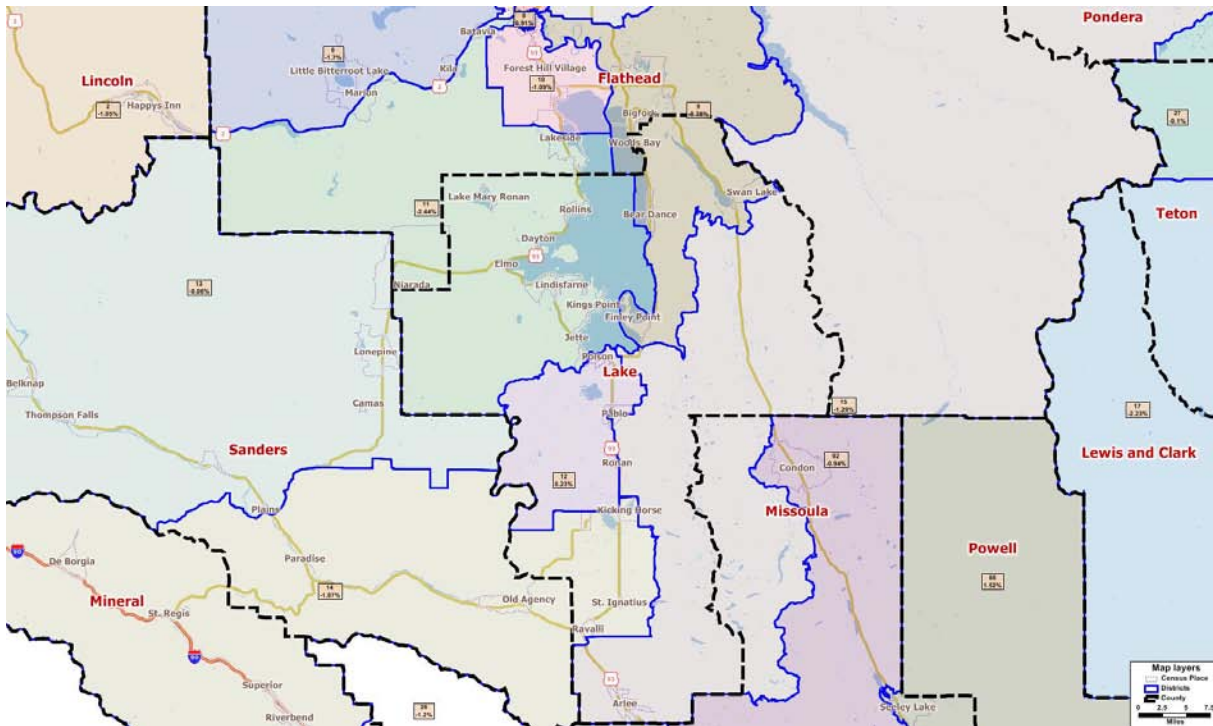
*Ideal house district size after 2010 Census: 9,894 people

Other counties included in proposed house district (# of people)

- 9 – Flathead (7,404)
- 12 –
- 13 – Flathead (3,063), Sanders (2,566)
- 15 – Flathead (953), Glacier (3,573), Pondera (1,490)
- 86 – Missoula (880), Sanders (694)

Existing Plan

Theme: Use the existing legislative district lines as a starting point for new lines



	<u>2010</u>	<u>2000</u>	<u>% Change</u>
County Population	28,746	26,507	8.4%

Proposed Districts: 5 total

Proposed District Number	Total Population	Deviation*	# of People in District from Lake County
9	9,866	-0.28%	3,104
11	9,653	-2.44%	4,330
12	9,917	0.23%	9,917
14	9,709	-1.87%	4,582
15	9,766	-1.29%	6,813

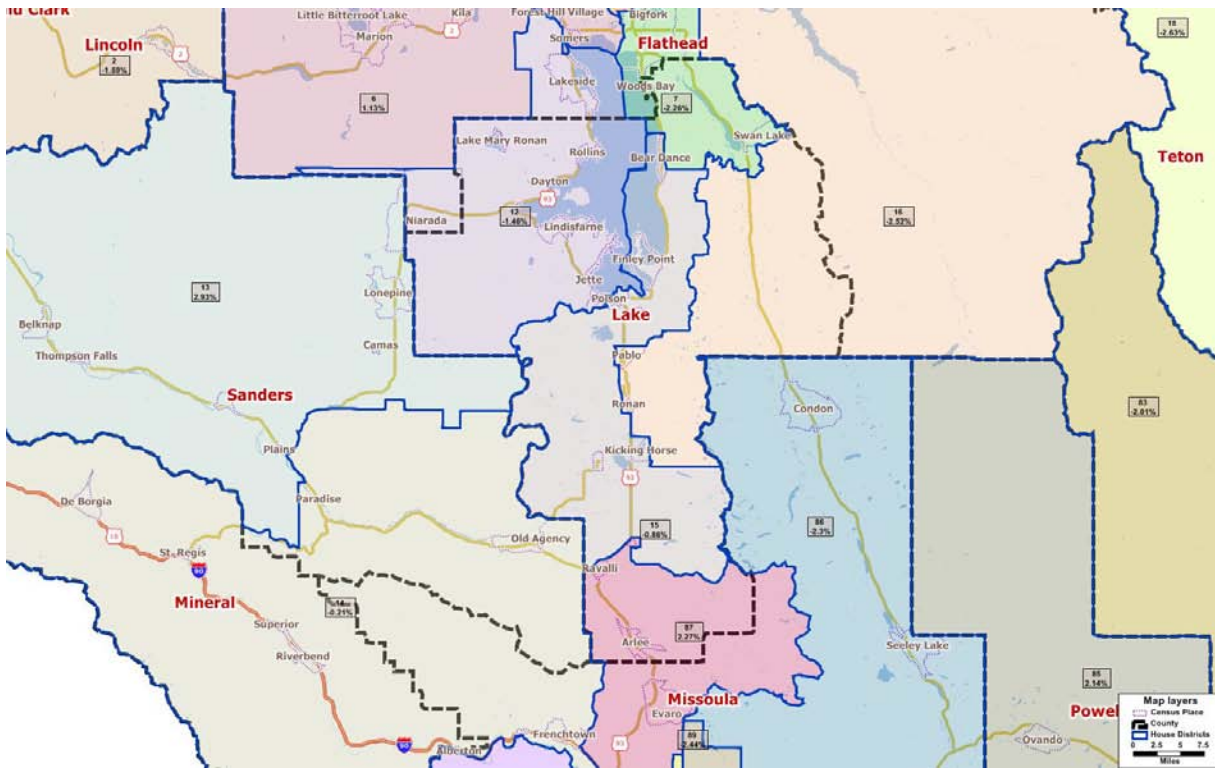
*Ideal house district size after 2010 Census: 9,894 people

Other counties included in proposed house district (# of people)

- 9 – Flathead (6,762)
- 11 – Flathead (5,323)
- 12 –
- 14 – Mineral (3,602), Sanders (1,525)
- 15 – Flathead (5), Glacier (2,148), Missoula (52), Pondera (748)

Subdivision Plan

Theme: Attempt to keep political subdivisions intact



	<u>2010</u>	<u>2000</u>	<u>% Change</u>
County Population	28,746	26,507	8.4%

Proposed Districts: 5 total

Proposed District Number	Total Population	Deviation*	# of People in District from Lake County
7	9,670	-2.26%	2,154
12	9,750	-1.46%	6,697
15	9,809	-0.86%	9,809
16	9,645	-2.52%	6,838
87	10,119	2.27%	3,248

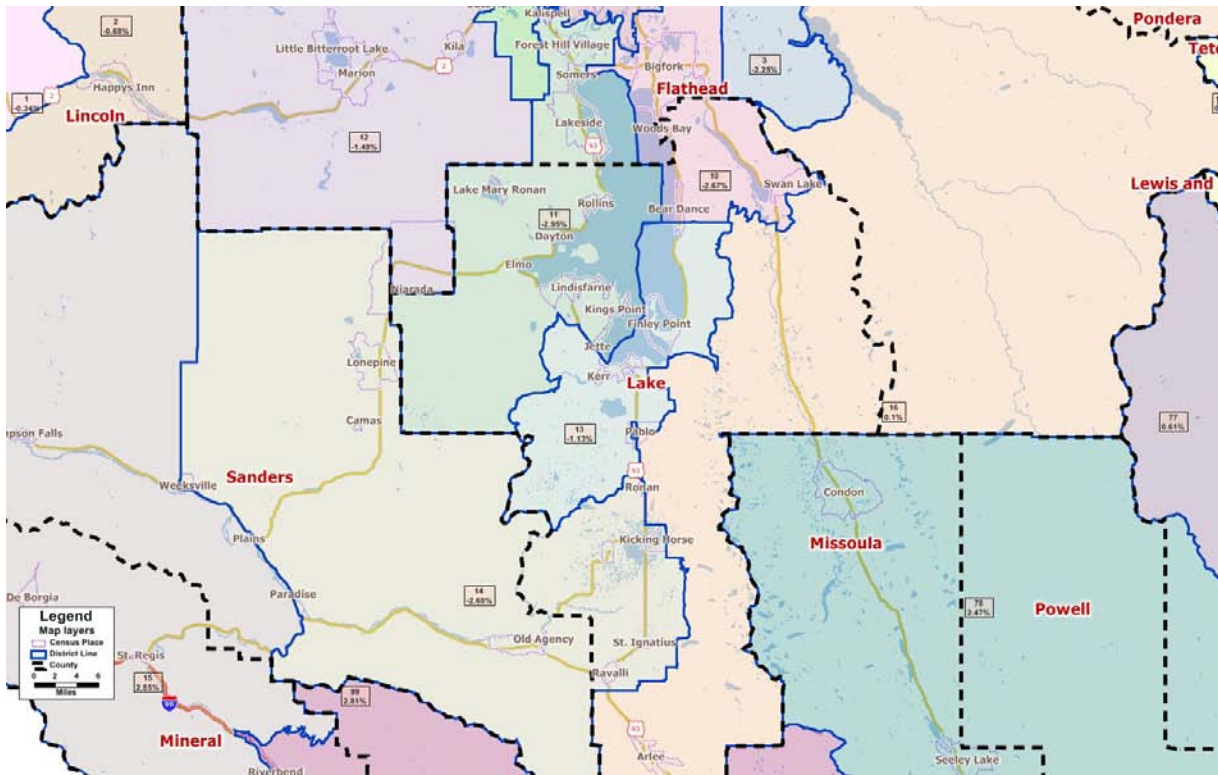
*Ideal house district size after 2010 Census: 9,894 people

Other counties included in proposed house district (# of people)

- 7 – Flathead (7,516)
- 12 – Flathead (3,053)
- 15 –
- 16 – Flathead (168), Glacier (1,891), Pondera (748)
- 87 – Missoula (6,871)

Urban Rural Plan

Theme: Emphasize clear lines between population centers and rural areas



	2010	2000	% Change
County Population	28,746	26,507	8.4%

Proposed Districts: 5 total

Proposed District Number	Total Population	Deviation*	# of People in District from Lake County
10	9,630	-2.67%	2,385
11	9,602	-2.95%	3,233
13	9,782	-1.13%	9,782
14	9,629	-2.68%	6,232
16	9,904	0.10%	7,114

*Ideal house district size after 2010 Census: 9,894 people

Other counties included in proposed house district (# of people)

- 10 – Flathead (7,245)
- 11 – Flathead (6,369)
- 13 –
- 14 – Sanders (3,397)
- 16 – Flathead (65), Glacier (1,977), Pondera (748)