

April 27, 2012

Dear Sirs,

To reflect a balance of political power and social equality, I respectfully urge that CutBank, Shelly and Conrad and rural areas are put into the Urban Rural Plan. To put non-Indian concerns + interests into a district with Browning and areas West is not equal at all. Please give non-Indian people a voice too!!

Thank-you  
Marilyn Swadlow  
Box 344  
Cut Bank, MT.

**Weiss, Rachel**

---

**From:** Mary Phippen [mphippen@bresnan.net]  
**Sent:** Tuesday, April 17, 2012 3:10 PM  
**To:** Redistricting  
**Subject:** MT Redistricting Comments

TO: The Members of the Redistricting and Apportionment Commission


Since I am unable to attend the Public Meetings in Great Falls on April 18th and Browning on April 19th, I am conveying my comments to you via e-mail.

I urge you to allow the City of Cut Bank, Montana to remain 100% whole and not to split/divide up the City. Dividing up the City would not be fair to some of the Cut Bank citizens. The City of Cut Bank should remain 100% whole and be included with like-minded communities with similar school, hospital, oil and gas, water, sewer and other issues.

I think the current Urban/Rural plan is fair to all of the citizens of Cut Bank and implore you to allow the City of Cut Bank to remain 100% whole.

Thank you.

Mary "Marty" Phippen  
134 2nd Ave. S.W.  
P.O. Box 683  
Cut Bank MT 59427



# Commissioner Joe Briggs

jbriggs@cascadecounty.mt.gov  
(406)454-6815

4/17/2012

Chairman Regnier and members of the District and Apportionment Commission  
PO Box 201706  
Helena, MT 59620

Chairman Regnier and Commissioners,

Thank you for serving the people of Montana in this important role and for coming to Great Falls for comment on the proposed redistricting options before you. Unfortunately, as you travel to Great Falls, I will be traveling to Billings and as such cannot deliver these comments in person.

As an elected official in Cascade County, I am keenly aware of the diverse communities that exist across our county and the difficult challenge that you face in drawing districts which do not unintentionally damage our communities and traditional neighborhoods. Ten years ago, this is unfortunately what occurred during the redistricting process; our traditional neighborhoods were split East to West with district boundaries cutting through parish districts, school boundaries, Neighborhood watch areas, Neighborhood Council Districts and distinct communities of interest.

Great Falls as a community developed originally on the East Bank of the Missouri and spread East in bursts that created large neighborhoods with common housing styles, lot sizes and socio economic conditions. Neighborhood Schools and Churches were created to serve the people of these Neighborhoods and a sense of community was created. In Great Falls, being from the Lower South Side or Lower North Side still means something as does being raised on the East Side, West Side or Riverview. These areas are all communities within the broader community of Great Falls and I would ask that to the best of your ability you restore the communities that were ignored in the last redistricting.

As I look at the maps before you, the one which most mirrors the Historical districting of Great Falls and honors the true communities of interest in Cascade County, is clearly the map proposed by the Chamber of Commerce.

The Chamber map recognizes the Neighborhood Council system within the City of Great Falls; it restores the historic connection between Black Eagle and the downtown area which prior to the last redistricting shared a House member. Additionally, the Great Falls Chamber proposal restores the integrity of the East End, while retaining the historic communities of Riverview, Fox Farm, the West Side as well as our rural areas.

To be sure, it is not possible to present a perfect plan, but based on my lifelong residency here in Cascade County coupled with my years of service as a County Commissioner, I believe the Chamber proposal best meets the criteria set forth in State law and by your Commission.

I would ask that you give strong consideration to the adoption of the proposal from the Great Falls Chamber as presented. Should other factors prevent the adoption of this plan in total, I would ask that you honor the concepts presented in the Chamber proposal; recognition of the historic development of Great Falls in large blocks from West to East, the use of Neighborhood Council Boundaries, recognition of the existing sense of neighborhoods that exist in Cascade County such as Fox Farm, the Westside, Riverview and the Sun River Valley.

Thank you for the opportunity to provide written testimony and best of luck in your deliberations.

A handwritten signature in black ink, appearing to read "Joe Briggs". The signature is stylized and cursive, with a large initial "J" and "B".

Joe Briggs  
Commissioner

**Weiss, Rachel**

---

**From:** Lee Hietala [hietalal@aol.com]  
**Sent:** Wednesday, April 18, 2012 11:10 AM  
**To:** Redistricting  
**Subject:** Fairness in redistricting

Dear Chairman Regnier,

I strongly urge you to reject maps that use political data and election results in the development of district lines for the legislature. Political parties should not manipulate boundaries to maximize the number of seats they think they can win in elections. That defeats the purpose of redistricting, which is to equalize the number of people in districts, protect minority voting rights, following existing political subdivisions and communities of interest.

The last map in Montana was developed through a heavy reliance on political data and election results. There is no other way to explain how many communities were divided, other than it served a political purpose for the Montana Democratic Party. The new map should have no resemblance to the current map, because it inconsistently ignores existing political subdivisions, communities of interest, lacks the compactness requirement and all of the other official redistricting criteria.

The commission should use the three maps developed by non-partisan legislative staff as starting points for the new map: the urban-rural, deviation and subdivision maps. The fourth map is just a slightly modified version of the map the Democrats put forward in 2000 using political data and election results. Many local communities are putting forward suggestions for their areas – please pay special attention to those.

In particular the redistricting plan for Gallatin County and surrounds is fairest in representing voters as put forth by Charlotte Mills.

Thank you for your work on building consensus throughout this process. We encourage you to reject partisan politics in the redistricting effort.

Sincerely,

Lee Hietala  
216 W Hayes  
Bozeman, Mt 59715

**Weiss, Rachel**

---

**From:** Carl Smith [dubbers54@yahoo.com]  
**Sent:** Wednesday, April 18, 2012 5:01 PM  
**To:** Redistricting  
**Subject:** No Butte Silver Bow

Commission, to Whom It May Concern,

Please reconsider Whitehall merging with Butte Silver Bow. Butte Silver Bow will not have Whitehall in their best interest. Due to our low census in the state, we have only one representative in Congress. We say let Butte have one less legislative seat! Jefferson County needs to be heard!

Sincerely, Kathryn & Carl D. Smith

**Weiss, Rachel**

---

**From:** Scott, Janine  
**Sent:** Thursday, April 19, 2012 8:32 AM  
**To:** Redistricting  
**Subject:** Redistricting

I live in Cut Bank, MT and feel very strongly about keeping the City of Cut Bank whole in the new redistricting plan. Also Cut Bank should be put with similar minded communities, i.e. hospitals, schools, oil and gas development, water and sewer issues. The Urban/Rural plan would best fit this area, keeping Cut Bank with communities east of us.

Janine R. Scott

**Weiss, Rachel**

---

**From:** robin pambrun [rpambrun@bresnan.net]  
**Sent:** Saturday, April 21, 2012 3:41 PM  
**To:** Redistricting  
**Subject:** redistricting of Cut Bank

TO: The Members of the Redistricting and Apportionment Commission

I was unable to attend the Public Meetings in Great Falls on April 18th and Browning on April 19th. However, I want to express my opinion for your consideration. I urge you to allow the City of Cut Bank, Montana to remain 100% whole and not to split/divide up the City. Dividing up the City would not be fair to some of the Cut Bank citizens. It would be confusing and split the community into unnecessary divisions. The City of Cut Bank should remain 100% whole and be included with like-minded communities with similar school, hospital, oil and gas, water, sewer and other issues.

I think the current Urban/Rural plan is fair to all of the citizens of Cut Bank and implore you to allow the City of Cut Bank to remain 100% whole.

Thank you.

Robin Pambrun  
320 8th Ave SE  
Cut Bank, Mt 59427



**Weiss, Rachel**

---

**From:** Anne Millbrooke [anne27m@yahoo.com]  
**Sent:** Saturday, April 21, 2012 11:33 PM  
**To:** Redistricting  
**Subject:** I favor the Communities Plan

Dear Districting Team:

Appreciating the difficulty in aligning all the criteria for democratic districts, I favor the Communities Plan because it:

- guarantees constitutional right of one person, one vote
- respects existing communities in MT including small towns, rural communities, cities, and suburban areas
- keeps intact more small towns than any other proposed plan
- provides strong protection of minority voting rights so American Indian and other minority citizens can participate fully in political process, and
- creates a fair balance so that no single political party gains monopoly control of the legislature.

Sincerely,  
Anne Millbrooke

3410 Golden Valley Drive  
Bozeman, MT 59718

**Weiss, Rachel**

---

**From:** Wade Johnson [wjco@cutbankschools.net]  
**Sent:** Monday, April 23, 2012 11:34 AM  
**To:** Redistricting  
**Subject:** Cut Bank Schools on Re-Districting

Dear Legislative Commissioners,

As superintendent of Cut Bank Schools, I am very concerned with talk of redistricting in Glacier County. I believe the City of Cut Bank should remain in the same legislative district as Shelby, Conrad, and Valier, because we have very similar interests with these communities. School District #15 is influenced by and sensitive to the needs of our students who come from the Blackfeet Reservation, but our business interests are much more closely related to Shelby, Valier, and Conrad than to Browning.

Cut Bank's industry is based largely on agriculture, railroad, oil/gas development, and health care. Browning's industry is based largely on federal government, tribal government, and other government related jobs. Cut Bank is part of a Tri-City Inter-local agreement with Conrad and Shelby in which all three towns share similar interests.

School District #15 is largely a conservative community with the City of Cut Bank striving to be proactive and willing to embrace new economic possibilities. County Commissioner DeRossier's comments in the Friday, April 20<sup>th</sup> Tribune article on legislative redistricting was very inaccurate. Cut Bank Public Schools are 61% Caucasian and 39% Native American and District #15 is very sensitive to the needs of all of our students.

Because Cut Bank's interests are so similarly linked to Shelby, Conrad and Vailer, we respectfully request that our legislative district remain as currently defined. Thank you for your consideration.

Sincerely,

*Wade Johnson*

Wade Johnson, Superintendent  
Cut Bank Schools  
406-391-2229  
[wjco@cutbankschools.net](mailto:wjco@cutbankschools.net)

**Weiss, Rachel**

---

**From:** Wade Johnson [wjco@cutbankschools.net]  
**Sent:** Monday, April 23, 2012 3:34 PM  
**To:** Redistricting  
**Subject:** Another Error

Dear Commissioners,

In my letter sent to you today I stated that our District was 61% Caucasian and 39% Native American. This was an error. The actual numbers are 56% Caucasian and 44% Native American. I apologize for the error.

Wade Johnson, Superintendent  
Cut Bank Schools  
406-391-2229  
[wjco@cutbankschools.net](mailto:wjco@cutbankschools.net)

**Weiss, Rachel**

---

**From:** bootalkie@yahoo.com  
**Sent:** Thursday, April 26, 2012 8:54 AM  
**To:** Redistricting  
**Subject:** Cut Bank...

...Please make note that I will not be supporting the Cut Bank, Shelby, and Conrad communities as they have made it very clear they don't need me.

Charlotte New Breast

## Weiss, Rachel

---

**From:** Matt Egloff [kragjorgensen@bresnan.net]  
**Sent:** Thursday, April 26, 2012 10:17 AM  
**To:** Redistricting  
**Subject:** re-districting comment

I think the gerrymandering is nonsense. The districts should be within 1% of population size of each other if not 0.5%. We have the technology. Use it.

I also think districts should be drawn such that the distance from the center to an edge should be as close to square as possible. The maximum edge to center should be no more than twice the minimum edge to center distance. And districts should avoid any wiggles. We currently have too many districts that spoke into downtown from the hinterlands to achieve a certain party outcome. A rancher has a different perspective than a suburbanite or uptown dweller, yet all three have the same district and the resident types with the greatest numbers get to pick who represents them. Let districts represent like people. Obviously a rural area will have a physically bigger district than an urban area, but they should be homogenous in the type of resident and as close to square as possible.

And districts should NOT cross county lines. I heard of one scheme that wants to lump Silverbow county districts with neighboring counties. NO!

Representation should not be by party affiliation but by community - rural, semi-rural, suburban, urban. People are more alike in outlook based on how they choose to live, than a party label would indicate.

Quit trying to get political advantage with this process. If the voters don't like what you're peddling, consider changing what you're promising.

No Gerrymandering! The last several elections have shown that it doesn't work long term. You can fool some of the people all of the time and all of the people some of the time, but never all of the people all of the time. I forget who said it but it holds in our elections.

Matt Egloff  
Butte

**Weiss, Rachel**

---

**From:** Gayle Brandvold [jgbrandvold@yahoo.com]  
**Sent:** Thursday, April 26, 2012 11:18 AM  
**To:** Redistricting  
**Subject:** Urban Rural Plan for Cut Bank, please!

Please choose the the Urban Rural Redistricting Plan for Cut Bank. Don't divide Cut Bank; I feel it should be represented as ONE CITY, to best serve ALL of its citizens. It's a progressive, growing city that is looking forward.

Browning and the Reservation is a beautiful culture and a sovereign nation and, in my opinion, should be in its own county. Cut Bank is a melting pot with different interests, and should also be its own county.

Thank You!

Sincerely,  
a Cut Banker

**Weiss, Rachel**

---

**From:** lapierre@blackfoot.net  
**Sent:** Tuesday, May 01, 2012 7:55 PM  
**To:** Redistricting  
**Subject:** 44!:&

Keep the redistribution ting lines inside county lines!!

Sent from my iPhone


I support the Communities Plan because it:

- Guarantees our constitutional right of one person, one vote,
- Respects existing communities across Montana, including small towns, rural communities, cities, and suburban areas,
- Keeps intact more small towns than any other proposed plan,
- Provides strong protection of minority voting rights, so American Indian citizens can fully participate in our political process, and
- Creates a fair balance so that no one political party gains monopoly control of the Legislature.

Paula JOHNSON

Name PO Box 1224  
 Address BIG FORT MT 59911  
 City State Zip

5962091706 8001



Districting & Apportionment Commission  
 Legislative Services Division  
 PO Box 201706  
 Helena, MT 59620-1706

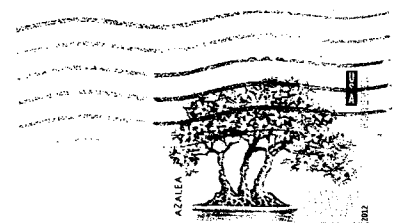
I support the Communities Plan because it:

- Guarantees our constitutional right of one person, one vote,
- Respects existing communities across Montana, including small towns, rural communities, cities, and suburban areas,
- Keeps intact more small towns than any other proposed plan,
- Provides strong protection of minority voting rights, so American Indian citizens can fully participate in our political process, and
- Creates a fair balance so that no one political party gains monopoly control of the Legislature.

BRENDA TALBERT Brenda Talbert

Name P.O. Box 2485  
 Address Kalispell MT 59903  
 City State Zip

5962091706 8001



Districting & Apportionment Commission  
 Legislative Services Division  
 PO Box 201706  
 Helena, MT 59620-1706

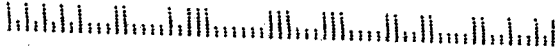


I support the Communities Plan because it:

- Guarantees our constitutional right of one person, one vote,
- Respects existing communities across Montana, including small towns, rural communities, cities, and suburban areas,
- Keeps intact more small towns than any other proposed plan,
- Provides strong protection of minority voting rights, so American Indian citizens can fully participate in our political process, and
- Creates a fair balance so that no one political party gains monopoly control of the Legislature.

RALPH & SHIRLEY LENHART  
 Name  
PO BOX 1225 (54 PEDERSON DR.)  
 Address  
BIENDE MT 59330  
 City State Zip

59620-1706



HELENA, MT 59611

24 APR 2012 PM 1 T



Districting & Apportionment Commission  
 Legislative Services Division  
 PO Box 201706  
 Helena, MT 59620-1706

**RECEIVED**

APR 25 2012


Montana Legislative Services Division

I support the Communities Plan because it:

- Guarantees our constitutional right of one person, one vote,
- Respects existing communities across Montana, including small towns, rural communities, cities, and suburban areas,
- Keeps intact more small towns than any other proposed plan,
- Provides strong protection of minority voting rights, so American Indian citizens can fully participate in our political process, and
- Creates a fair balance so that no one political party gains monopoly control of the Legislature.

Sally Karinen  
 Name  
1353 Skaggs Ln  
 Address  
Lewistown MT 59457  
 City State Zip

*Charley Karinen*  
 1353 Skaggs Ln  
 Lewistown MT 59457



Districting & Apportionment Commission  
 Legislative Services Division  
 PO Box 201706  
 Helena, MT 59620-1706

**RECEIVED**

APR 25 2012

Montana Legislative Services Division



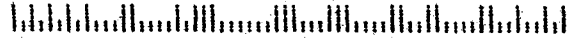
I support the Communities Plan because it:

- Guarantees our constitutional right of one person, one vote,
- Respects existing communities across Montana, including small towns, rural communities, cities, and suburban areas,
- Keeps intact more small towns than any other proposed plan,
- Provides strong protection of minority voting rights, so American Indian citizens can fully participate in our political process, and
- Creates a fair balance so that no one political party gains monopoly control of the Legislature.

Districting & Apportionment Commission  
 Legislative Services Division  
 PO Box 201706  
 Helena, MT 59620-1706

TRUDI BISHOP PETERSON  
 Name  
P.O. Box 8  
 Address  
Judith Gap, MT 59453  
 City State Zip

596201706 8001



ROBERT MARRIS  
 Name  
853 HIGHLAND DR  
 Address  
WATERFALL MT. 59937  
 City State Zip


- Guarantees our constitutional right of one person, one vote,
- Respects existing communities across Montana, including small towns, rural communities, cities, and suburban areas,
- Keeps intact more small towns than any other proposed plan,
- Provides strong protection of minority voting rights, so American Indian citizens can fully participate in our political process, and
- Creates a fair balance so that no one political party gains monopoly control of the Legislature.

I support the Communities Plan because it:

Districting & Apportionment Commission  
 Legislative Services Division  
 PO Box 201706  
 Helena, MT 59620-1706

I support the Communities Plan because it:

- Guarantees our constitutional right of one person, one vote,
- Respects existing communities across Montana, including small towns, rural communities, cities, and suburban areas,
- Keeps intact more small towns than any other proposed plan,
- Provides strong protection of minority voting rights, so American Indian citizens can fully participate in our political process, and
- Creates a fair balance so that no one political party gains monopoly control of the Legislature.

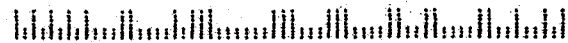


Districting & Apportionment Commission  
 Legislative Services Division  
 PO Box 201706  
 Helena, MT 59620-1706

*Edd Blucher*

Name POB 555  
 Address Bigfork MT 59911  
 City State Zip

596201706 8001



I support the Communities Plan because it:

- Guarantees our constitutional right of one person, one vote,
- Respects existing communities across Montana, including small towns, rural communities, cities, and suburban areas,
- Keeps intact more small towns than any other proposed plan,
- Provides strong protection of minority voting rights, so American Indian citizens can fully participate in our political process, and
- Creates a fair balance so that no one political party gains monopoly control of the Legislature.

*Klaus + Joaquina Heinrich*

Name 610 Monegan Rd  
 Address Whitefish MT 59937  
 City State Zip

Districting & Apportionment Commission  
 Legislative Services Division  
 PO Box 201706  
 Helena, MT 59620-1706

I support the Communities Plan because it:

- Guarantees our constitutional right of one person, one vote,
- Respects existing communities across Montana, including small towns, rural communities, cities, and suburban areas,
- Keeps intact more small towns than any other proposed plan,
- Provides strong protection of minority voting rights, so American Indian citizens can fully participate in our political process, and
- Creates a fair balance so that no one political party gains monopoly control of the Legislature.

Coni Barnes  
Name  
595 Patrick Creek Rd  
Address  
Kalispell MT 59901  
City State Zip

Districting & Apportionment Commission  
Legislative Services Division  
PO Box 201706  
Helena, MT 59620-1706

I support the Communities Plan because it:

- Guarantees our constitutional right of one person, one vote,
- Respects existing communities across Montana, including small towns, rural communities, cities, and suburban areas,
- Keeps intact more small towns than any other proposed plan,
- Provides strong protection of minority voting rights, so American Indian citizens can fully participate in our political process, and
- Creates a fair balance so that no one political party gains monopoly control of the Legislature.

April Buonamici  
Name  
110 Bennett Drive  
Address  
Bozeman, MT 59715  
City State Zip

BELLINGS MT 596

25 APR 2012 PM 1 T



Districting & Apportionment Commission  
Legislative Services Division  
PO Box 201706  
Helena, MT 59620-1706

I support the Communities Plan because it:

- Guarantees our constitutional right of one person, one vote,
- Respects existing communities across Montana, including small towns, rural communities, cities, and suburban areas,
- Keeps intact more small towns than any other proposed plan,
- Provides strong protection of minority voting rights, so American Indian citizens can fully participate in our political process, and
- Creates a fair balance so that no one political party gains monopoly control of the Legislature.

Tracey Bleck  
 Name  
P.O. Box 6  
 Address  
Lakeside MT 59922  
 City State Zip

Districting & Apportionment Commission  
 Legislative Services Division  
 PO Box 201706  
 Helena, MT 59620-1706

I support the Communities Plan because it:



GREAT FALLS MT 594  
 30 APR 2012 PM 1 T



- Guarantees our constitutional right of one person, one vote,
- Respects existing communities across Montana, including small towns, rural communities, cities, and suburban areas,
- Keeps intact more small towns than any other proposed plan,
- Provides strong protection of minority voting rights, so American Indian citizens can fully participate in our political process, and
- Creates a fair balance so that no one political party gains monopoly control of the Legislature.

JEFF STEDEN  
 Name  
206 W. Blvd.  
 Address  
LewisTown MT 59457  
 City State Zip

Districting & Apportionment Commission  
 Legislative Services Division  
 PO Box 201706  
 Helena, MT 59620-1706

\* w/o splitting up LewisTown  
 so RR! 59620-1706




I support the Communities Plan because it:

- Guarantees our constitutional right of one person, one vote,
- Respects existing communities across Montana, including small towns, rural communities, cities, and suburban areas,
- Keeps intact more small towns than any other proposed plan,
- Provides strong protection of minority voting rights, so American Indian citizens can fully participate in our political process, and
- Creates a fair balance so that no one political party gains monopoly control of the Legislature.

James COURT  
 Name  
18 Heatherwood Ln  
 Address  
Billings MT 59102  
 City State Zip

*James Court*  
 5962031706



Districting & Apportionment Commission  
 Legislative Services Division  
 PO Box 201706  
 Helena, MT 59620-1706




I support the Communities Plan because it:

- Guarantees our constitutional right of one person, one vote,
- Respects existing communities across Montana, including small towns, rural communities, cities, and suburban areas,
- Keeps intact more small towns than any other proposed plan,
- Provides strong protection of minority voting rights, so American Indian citizens can fully participate in our political process, and
- Creates a fair balance so that no one political party gains monopoly control of the Legislature.

Elizabeth Marum  
 Name  
114 E. Missoula Ave.  
 Address  
Belgrade MT 59714  
 City State Zip

5962031706




Districting & Apportionment Commission  
 Legislative Services Division  
 PO Box 201706  
 Helena, MT 59620-1706



I support the Communities Plan because it:

26 APR 2012 PM 4:7

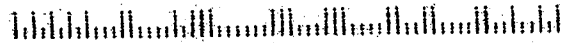


- Guarantees our constitutional right of one person, one vote,
- Respects existing communities across Montana, including small towns, rural communities, cities, and suburban areas,
- Keeps intact more small towns than any other proposed plan,
- Provides strong protection of minority voting rights, so American Indian citizens can fully participate in our political process, and
- Creates a fair balance so that no one political party gains monopoly control of the Legislature.

Districting & Apportionment Commission  
 Legislative Services Division  
 PO Box 201706  
 Helena, MT 59620-1706

Thomas Anderson  
 Name  
5532 Sandhill Road  
 Address  
Lewis town, MT. 59457  
 City State Zip

59620-1706



IT is sad that the small  
 city of Lewis town is divided in  
 two voting zones.

**Weiss, Rachel**

---

**From:** Bill [billsmart@earthlink.net]  
**Sent:** Saturday, May 05, 2012 3:03 PM  
**To:** Redistricting  
**Subject:** Jefferson Country redistricting  
**Attachments:** SCAN0001.PDF

Please do not destroy our county's integrity!

Thank You!

William and Sarah Smart

178 Rolu Road

Whitehall, MT

59759

406-490-5175



TO THE MONTANA DISTRICTING AND APPORTIONMENT COMMISSION  
P.O. BOX 201706 HELENA, MT 59620-1706  
districting@mt.gov FAX 406-444-3036

Dear Commissioners,

As a resident of Jefferson County, I am totally opposed to having Jefferson County split up for the benefit of Butte/Silver Bow County. Each of the four plans submitted by the Montana Districting and Apportionment Commission and the plan submitted by the Democrats on the Commission all put some portion of Jefferson County into Butte/Silver Bow County. This is simply unacceptable.

If you are going to consider the three discretionary criteria you set up at the beginning of this process, you will understand why none of these proposals make any sense.

- 1.) Following the lines of political units. Jefferson County is about 1,500 people over the ideal district size. Since our existing district is most of Jefferson County, we should start there and make every effort to keep Jefferson County as whole as possible, the remain population staying with its Community of Interest in Madison County.
- 2.) Following geographic boundaries. The Continental Divide separates Jefferson and Butte/Silver Bow Counties. That is a very distinct geographic boundary between our counties that should be respected.
- 3.) Keeping communities of interest intact. Many people live in Jefferson County because they don't want the impacts and influences of urban areas. Most of Jefferson County should be one district, with an area of the county South of Interstate 90 remaining as part of the district that represents Madison County. The Whitehall Elementary and Whitehall High School District both include portions of Madison County. The Jefferson Valley Rural Fire District also extends into Madison County. Kids from Jefferson County participate in 4-H and the Madison County Fair in Twin Bridges. Jefferson and Madison Counties share an MSU Extension Agent. In short, Southern Jefferson County and Northern Madison County are clearly a "Community of Interest", and should remain together.

Jefferson County is located between three large urban counties, Lewis and Clark, Butte/Silver Bow, and Gallatin. It is important that we keep our own district so that we can maintain our proud identity. Please keep Jefferson County as whole as possible and allow a portion of Southern Jefferson County to remain with their "Community of Interest" in Northern Madison County.

Thank

Name

*William E. Smart*

*Sarah C. Smart*

WILLIAM E. SMART

SARAH C. SMART

Address

PO BOX 569, 178 ROLU ROAD, WHITEHALL, MT 59759

TO THE MONTANA DISTRICTING AND APPORTIONMENT COMMISSION

Dear Commissioners,

As a resident of Jefferson County, I am totally opposed to having Jefferson County split up for the benefit of Butte/Silver Bow County. Each of the four plans submitted by the Montana Districting and Apportionment Commission and the plan submitted by the Democrats on the Commission all put some portion of Jefferson County into Butte/Silver Bow County. This is simply unacceptable.

If you are going to consider the three discretionary criteria you set up at the beginning of this process, you will understand why none of these proposals make any sense.

- 1.) Following the lines of political units. Jefferson County is about 1,500 people over the ideal district size. Since our existing district is most of Jefferson County, we should start there and make every effort to keep Jefferson County as whole as possible.
- 2.) Following geographic boundaries. The Continental Divide separates Jefferson and Butte/Silver Bow Counties. That is a very distinct geographic boundary between our counties that should be respected.
- 3.) Keeping communities of interest intact. Many people live in Jefferson County because they don't want the impacts and influences of urban areas. Most of Jefferson County should be one district, with an area of the county South of Interstate 90 remaining as part of the district that represents Madison County. The Whitehall Elementary and Whitehall High School District both include portions of Madison County. The Jefferson Valley Rural Fire District also extends into Madison County. Kids from Jefferson County participate in 4-H and the Madison County Fair in Twin Bridges. In short, Southern Jefferson County and Northern Madison County are clearly a "community of interest", and should remain together.

Please keep Jefferson County as whole as possible and allow a portion of Southern Jefferson County to remain with their Community of Interest in Northern Madison County.

Thank you for your consideration.

Name E. E. Johnson Mehler

Address P.O. Box 175, Canyon, MT 59634

**RECEIVED**

MAY 04

Montana Legislative  
Services Division

TO THE MONTANA DISTRICTING AND APPORTIONMENT COMMISSION  
PO Box 201706  
Helena, MT 59620-1706

[districting@mt.gov](mailto:districting@mt.gov)

FAX: 406-444-3036

Dear Commissioners,

As a resident of Jefferson County, I am totally opposed to having Jefferson County split up for the benefit of Butte/Silver Bow County. Each of the four plans submitted by the Montana Districting and Apportionment Commission and the plan submitted by the Democrats on the Commission all put some portion of Jefferson County into Butte/Silver Bow County. This is simply unacceptable.

If you are going to consider the three discretionary criteria you set up at the beginning of this process, you will understand why none of these proposals make any sense.

- 1.) Following the lines of political units. Jefferson County is about 1,500 people over the ideal district size. Since our existing district is most of Jefferson County, we should start there and make every effort to keep Jefferson County as whole as possible, the remaining population staying with its "Community of Interest" in Madison County.
- 2.) Following geographic boundaries. The Continental Divide separates Jefferson and Butte/Silver Bow Counties. That is a very distinct geographic boundary between our counties that should be respected.
- 3.) Keeping communities of interest intact. Many people live in Jefferson County because they don't want the impacts and influences of urban areas. Most of Jefferson County should be one district, with an area of the county South of Interstate 90 remaining as part of the district that represents Madison County. The Whitehall Elementary and Whitehall High School District both include portions of Madison County. The Jefferson Valley Rural Fire District also extends into Madison County. Kids from Jefferson County participate in 4-H and the Madison County Fair in Twin Bridges. Jefferson and Madison Counties share an MSU Extension Agent. In short, Southern Jefferson County and Northern Madison County are clearly a "Community of Interest", and should remain together.

Jefferson County is located between three large, urban counties, Lewis and Clark, Butte/Silver Bow, and Gallatin. It is important that we keep our own district so that we can maintain our proud identity. Please keep Jefferson County as whole as possible and allow a portion of Southern Jefferson County to remain with their "Community of Interest" in Northern Madison County.

I support the Jefferson County Proposed Legislative District Map.

Thank you for your consideration.

Name

John G. Kreis John G. Kreis

Address

Box 398 Whitehall, MT 59759

TO THE MONTANA DISTRICTING AND APPORTIONMENT COMMISSION  
PO Box 201706  
Helena, MT 59620-1706

[districting@mt.gov](mailto:districting@mt.gov)

FAX: 406-444-3036

Dear Commissioners,

As a resident of Jefferson County, I am totally opposed to having Jefferson County split up for the benefit of Butte/Silver Bow County. Each of the four plans submitted by the Montana Districting and Apportionment Commission and the plan submitted by the Democrats on the Commission all put some portion of Jefferson County into Butte/Silver Bow County. This is simply unacceptable.

If you are going to consider the three discretionary criteria you set up at the beginning of this process, you will understand why none of these proposals make any sense.

- 1.) Following the lines of political units. Jefferson County is about 1,500 people over the ideal district size. Since our existing district is most of Jefferson County, we should start there and make every effort to keep Jefferson County as whole as possible, the remaining population staying with its "Community of Interest" in Madison County.
- 2.) Following geographic boundaries. The Continental Divide separates Jefferson and Butte/Silver Bow Counties. That is a very distinct geographic boundary between our counties that should be respected.
- 3.) Keeping communities of interest intact. Many people live in Jefferson County because they don't want the impacts and influences of urban areas. Most of Jefferson County should be one district, with an area of the county South of Interstate 90 remaining as part of the district that represents Madison County. The Whitehall Elementary and Whitehall High School District both include portions of Madison County. The Jefferson Valley Rural Fire District also extends into Madison County. Kids from Jefferson County participate in 4-H and the Madison County Fair in Twin Bridges. Jefferson and Madison Counties share an MSU Extension Agent. In short, Southern Jefferson County and Northern Madison County are clearly a "Community of Interest", and should remain together.

Jefferson County is located between three large, urban counties, Lewis and Clark, Butte/Silver Bow, and Gallatin. It is important that we keep our own district so that we can maintain our proud identity. Please keep Jefferson County as whole as possible and allow a portion of Southern Jefferson County to remain with their "Community of Interest" in Northern Madison County.

I support the Jefferson County Proposed Legislative District Map.

Thank you for your consideration.

Name Sally Andersen Kreis Sally Andersen Kreis

Address P.O. Box 398 Whitehall, MT 59759

TO THE MONTANA DISTRICTING AND APPORTIONMENT COMMISSION  
P.O. BOX 201706 HELENA, MT 59620-1706  
districting@mt.gov FAX 406-444-3036

Dear Commissioners,

As a resident of Jefferson County, I am totally opposed to having Jefferson County split up for the benefit of Butte/Silver Bow County. Each of the four plans submitted by the Montana Districting and Apportionment Commission and the plan submitted by the Democrats on the Commission all put some portion of Jefferson County into Butte/Silver Bow County. This is simply unacceptable.

If you are going to consider the three discretionary criteria you set up at the beginning of this process, you will understand why none of these proposals make any sense.

- 1.) Following the lines of political units. Jefferson County is about 1,500 people over the ideal district size. Since our existing district is most of Jefferson County, we should start there and make every effort to keep Jefferson County as whole as possible, the remain population staying with its Community of Interest in Madison County .
- 2.) Following geographic boundaries. The Continental Divide separates Jefferson and Butte/Silver Bow Counties. That is a very distinct geographic boundary between our counties that should be respected.
- 3.) Keeping communities of interest intact. Many people live in Jefferson County because they don't want the impacts and influences of urban areas. Most of Jefferson County should be one district, with an area of the county South of Interstate 90 remaining as part of the district that represents Madison County. The Whitehall Elementary and Whitehall High School District both include portions of Madison County. The Jefferson Valley Rural Fire District also extends into Madison County. Kids from Jefferson County participate in 4-H and the Madison County Fair in Twin Bridges. Jefferson and Madison Counties share an MSU Extension Agent. In short, Southern Jefferson County and Northern Madison County are clearly a "Community of Interest", and should remain together.

Jefferson County is located between three large urban counties, Lewis and Clark, Butte/Silver Bow, and Gallatin. It is important that we keep our own district so that we can maintain our proud identity. Please keep Jefferson County as whole as possible and allow a portion of Southern Jefferson County to remain with their "Community of Interest" in Northern Madison County.

Thank you for your consideration.

Name Sandra Carey - Sandra K. Carey

Address 2300 Hwy 69, Boulder, Mt 59632

TO THE MONTANA DISTRICTING AND APPORTIONMENT COMMISSION  
P.O. BOX 201706 HELENA, MT 59620-1706  
districting@mt.gov FAX 406-444-3036

Dear Commissioners,

As a resident of Jefferson County, I am totally opposed to having Jefferson County split up for the benefit of Butte/Silver Bow County. Each of the four plans submitted by the Montana Districting and Apportionment Commission and the plan submitted by the Democrats on the Commission all put some portion of Jefferson County into Butte/Silver Bow County. This is simply unacceptable.

If you are going to consider the three discretionary criteria you set up at the beginning of this process, you will understand why none of these proposals make any sense.

- 1.) Following the lines of political units. Jefferson County is about 1,500 people over the ideal district size. Since our existing district is most of Jefferson County, we should start there and make every effort to keep Jefferson County as whole as possible, the remain population staying with its Community of Interest in Madison County .
- 2.) Following geographic boundaries. The Continental Divide separates Jefferson and Butte/Silver Bow Counties. That is a very distinct geographic boundary between our counties that should be respected.
- 3.) Keeping communities of interest intact. Many people live in Jefferson County because they don't want the impacts and influences of urban areas. Most of Jefferson County should be one district, with an area of the county South of Interstate 90 remaining as part of the district that represents Madison County. The Whitehall Elementary and Whitehall High School District both include portions of Madison County. The Jefferson Valley Rural Fire District also extends into Madison County. Kids from Jefferson County participate in 4-H and the Madison County Fair in Twin Bridges. Jefferson and Madison Counties share an MSU Extension Agent. In short, Southern Jefferson County and Northern Madison County are clearly a "Community of Interest", and should remain together.

Jefferson County is located between three large urban counties, Lewis and Clark, Butte/Silver Bow, and Gallatin. It is important that we keep our own district so that we can maintain our proud identity. Please keep Jefferson County as whole as possible and allow a portion of Southern Jefferson County to remain with their "Community of Interest" in Northern Madison County.

Thank you for your consideration.

Name Chris Coney  
Address 2300 Hwy 69 Boulder, MT 59632

TO THE MONTANA DISTRICTING AND APPORTIONMENT COMMISSION  
P.O. BOX 201706 HELENA, MT 59620-1706  
districting@mt.gov FAX 406-444-3036

Dear Commissioners,

As a resident of Jefferson County, I am totally opposed to having Jefferson County split up for the benefit of Butte/Silver Bow County. Each of the four plans submitted by the Montana Districting and Apportionment Commission and the plan submitted by the Democrats on the Commission all put some portion of Jefferson County into Butte/Silver Bow County. This is simply unacceptable.

If you are going to consider the three discretionary criteria you set up at the beginning of this process, you will understand why none of these proposals make any sense.

- 1.) Following the lines of political units. Jefferson County is about 1,500 people over the ideal district size. Since our existing district is most of Jefferson County, we should start there and make every effort to keep Jefferson County as whole as possible, the remain population staying with its Community of Interest in Madison County .
- 2.) Following geographic boundaries. The Continental Divide separates Jefferson and Butte/Silver Bow Counties. That is a very distinct geographic boundary between our counties that should be respected.
- 3.) Keeping communities of interest intact. Many people live in Jefferson County because they don't want the impacts and influences of urban areas. Most of Jefferson County should be one district, with an area of the county South of Interstate 90 remaining as part of the district that represents Madison County. The Whitehall Elementary and Whitehall High School District both include portions of Madison County. The Jefferson Valley Rural Fire District also extends into Madison County. Kids from Jefferson County participate in 4-H and the Madison County Fair in Twin Bridges. Jefferson and Madison Counties share an MSU Extension Agent. In short, Southern Jefferson County and Northern Madison County are clearly a "Community of Interest", and should remain together.

Jefferson County is located between three large urban counties, Lewis and Clark, Butte/Silver Bow, and Gallatin. It is important that we keep our own district so that we can maintain our proud identity. Please keep Jefferson County as whole as possible and allow a portion of Southern Jefferson County to remain with their "Community of Interest" in Northern Madison County.

Thank you for your consideration.

Name

Darlene Pitzer

Address

5 Crazy Mtn Rd

Clancy, ME 59635

TO THE MONTANA DISTRICTING AND APPORTIONMENT COMMISSION  
PO Box 201706  
Helena, MT 59620-1706

[districting@mt.gov](mailto:districting@mt.gov)

FAX: 406-444-3036

Dear Commissioners,

As a resident of Jefferson County, I am totally opposed to having Jefferson County split up for the benefit of Butte/Silver Bow County. Each of the four plans submitted by the Montana Districting and Apportionment Commission and the plan submitted by the Democrats on the Commission all put some portion of Jefferson County into Butte/Silver Bow County. This is simply unacceptable.

If you are going to consider the three discretionary criteria you set up at the beginning of this process, you will understand why none of these proposals make any sense.

- 1.) Following the lines of political units. Jefferson County is about 1,500 people over the ideal district size. Since our existing district is most of Jefferson County, we should start there and make every effort to keep Jefferson County as whole as possible, the remaining population staying with its "Community of Interest" in Madison County.
- 2.) Following geographic boundaries. The Continental Divide separates Jefferson and Butte/Silver Bow Counties. That is a very distinct geographic boundary between our counties that should be respected.
- 3.) Keeping communities of interest intact. Many people live in Jefferson County because they don't want the impacts and influences of urban areas. Most of Jefferson County should be one district, with an area of the county South of Interstate 90 remaining as part of the district that represents Madison County. The Whitehall Elementary and Whitehall High School District both include portions of Madison County. The Jefferson Valley Rural Fire District also extends into Madison County. Kids from Jefferson County participate in 4-H and the Madison County Fair in Twin Bridges. Jefferson and Madison Counties share an MSU Extension Agent. In short, Southern Jefferson County and Northern Madison County are clearly a "Community of Interest", and should remain together.

Jefferson County is located between three large, urban counties, Lewis and Clark, Butte/Silver Bow, and Gallatin. It is important that we keep our own district so that we can maintain our proud identity. Please keep Jefferson County as whole as possible and allow a portion of Southern Jefferson County to remain with their "Community of Interest" in Northern Madison County.

Thank you for your consideration.

Name Inga M. Doney

Address 54 Kountz Rd, Whitehall, MT 59759



TO THE MONTANA DISTRICTING AND APPORTIONMENT COMMISSION  
PO Box 201706  
Helena, MT 59620-1706

[districting@mt.gov](mailto:districting@mt.gov)

FAX: 406-444-3036

Dear Commissioners,

As a resident of Jefferson County, I am totally opposed to having Jefferson County split up for the benefit of Butte/Silver Bow County. Each of the four plans submitted by the Montana Districting and Apportionment Commission and the plan submitted by the Democrats on the Commission all put some portion of Jefferson County into Butte/Silver Bow County. This is simply unacceptable.

If you are going to consider the three discretionary criteria you set up at the beginning of this process, you will understand why none of these proposals make any sense.

- 1.) Following the lines of political units. Jefferson County is about 1,500 people over the ideal district size. Since our existing district is most of Jefferson County, we should start there and make every effort to keep Jefferson County as whole as possible, the remaining population staying with its "Community of Interest" in Madison County.
- 2.) Following geographic boundaries. The Continental Divide separates Jefferson and Butte/Silver Bow Counties. That is a very distinct geographic boundary between our counties that should be respected.
- 3.) Keeping communities of interest intact. Many people live in Jefferson County because they don't want the impacts and influences of urban areas. Most of Jefferson County should be one district, with an area of the county South of Interstate 90 remaining as part of the district that represents Madison County. The Whitehall Elementary and Whitehall High School District both include portions of Madison County. The Jefferson Valley Rural Fire District also extends into Madison County. Kids from Jefferson County participate in 4-H and the Madison County Fair in Twin Bridges. Jefferson and Madison Counties share an MSU Extension Agent. In short, Southern Jefferson County and Northern Madison County are clearly a "Community of Interest", and should remain together.

Jefferson County is located between three large, urban counties, Lewis and Clark, Butte/Silver Bow, and Gallatin. It is important that we keep our own district so that we can maintain our proud identity. Please keep Jefferson County as whole as possible and allow a portion of Southern Jefferson County to remain with their "Community of Interest" in Northern Madison County.

Thank you for your consideration.

Name Gordon Doney

Address 54 Kountz Rd, Whitehall, MT 59759

Dear Mr. Chairman,

If you want proof that the "Communities plan" put forward by the Montana Democratic Party in 2000 and 2010 is not based on communities, look no further than Missoula County. The lines and boundaries within the county have no resemblance whatsoever on communities, neighborhoods or existing political subdivisions.

This is an attempt by one party to totally dominate the legislative seats within a county. Over the last 8 years under the current map, only one seat has shown to be a place where a Republican can win. All nine other are solidly Democrat because they all originate from the center of the city of Missoula. I find it laughable that Democrats claim their map produces "fair and competitive" results. Not fair for Republicans, Independents, suburban or rural voters.

I urge the commission to look over and study many of the existing lines we have for neighborhoods, city wards, and school districts. In Missoula County and City we have distinct areas like Miller Creek, Target Range, Orchard Homes, the downtown, the Northside, the University area, the Rattlesnake, East Missoula, Frenchtown, the Seeley-Swan and so on. You should do your best to keep these areas separate, and recognize the interests of rural, suburban and urban voters. They have different priorities and would benefit from separate representation.

Please reject maps authored by the Montana Democratic party since they only seek to dominate our county. I urge the commission to look at the Urban-Rural 100 plan and the Subdivision 100 plan. Those are good starting points.

NAME: Marilyn Hatch

ADDRESS: 332 Cumberland St.

Lolo, Mt. 59847

E-Mail: \_\_\_\_\_

Dear Mr. Chairman,

If you want proof that the "Communities plan" put forward by the Montana Democratic Party in 2000 and 2010 is not based on communities, look no further than Missoula County. The lines and boundaries within the county have no resemblance whatsoever on communities, neighborhoods or existing political subdivisions.

This is an attempt by one party to totally dominate the legislative seats within a county. Over the last 8 years under the current map, only one seat has shown to be a place where a Republican can win. All nine other are solidly Democrat because they all originate from the center of the city of Missoula. I find it laughable that Democrats claim their map produces "fair and competitive" results. Not fair for Republicans, Independents, suburban or rural voters.

I urge the commission to look over and study many of the existing lines we have for neighborhoods, city wards, and school districts. In Missoula County and City we have distinct areas like Miller Creek, Target Range, Orchard Homes, the downtown, the Northside, the University area, the Rattlesnake, East Missoula, Frenchtown, the Seeley-Swan and so on. You should do your best to keep these areas separate, and recognize the interests of rural, suburban and urban voters. They have different priorities and would benefit from separate representation.

Please reject maps authored by the Montana Democratic party since they only seek to dominate our county. I urge the commission to look at the Urban-Rural 100 plan and the Subdivision 100 plan. Those are good starting points.

NAME: Marilyn Hatch

ADDRESS: 332 Cumberland St.

Lolo, Mt. 59847

E-Mail: \_\_\_\_\_

Dear Mr. Chairman,

If you want proof that the "Communities plan" put forward by the Montana Democratic Party in 2000 and 2010 is not based on communities, look no further than Missoula County. The lines and boundaries within the county have no resemblance whatsoever on communities, neighborhoods or existing political subdivisions.

This is an attempt by one party to totally dominate the legislative seats within a county. Over the last 8 years under the current map, only one seat has shown to be a place where a Republican can win. All nine other are solidly Democrat because they all originate from the center of the city of Missoula. I find it laughable that Democrats claim their map produces "fair and competitive" results. Not fair for Republicans, Independents, suburban or rural voters.

I urge the commission to look over and study many of the existing lines we have for neighborhoods, city wards, and school districts. In Missoula County and City we have distinct areas like Miller Creek, Target Range, Orchard Homes, the downtown, the Northside, the University area, the Rattlesnake, East Missoula, Frenchtown, the Seeley-Swan and so on. You should do your best to keep these areas separate, and recognize the interests of rural, suburban and urban voters. They have different priorities and would benefit from separate representation.

Please reject maps authored by the Montana Democratic party since they only seek to dominate our county. I urge the commission to look at the Urban-Rural 100 plan and the Subdivision 100 plan. Those are good starting points.

NAME: Marilyn Hatch

ADDRESS: 332 Cumberland St.

LoLo, Mt. 59847

E-Mail: \_\_\_\_\_

Dear Mr. Chairman,

If you want proof that the "Communities plan" put forward by the Montana Democratic Party in 2000 and 2010 is not based on communities, look no further than Missoula County. The lines and boundaries within the county have no resemblance whatsoever on communities, neighborhoods or existing political subdivisions.

This is an attempt by one party to totally dominate the legislative seats within a county. Over the last 8 years under the current map, only one seat has shown to be a place where a Republican can win. All nine other are solidly Democrat because they all originate from the center of the city of Missoula. I find it laughable that Democrats claim their map produces "fair and competitive" results. Not fair for Republicans, Independents, suburban or rural voters.

I urge the commission to look over and study many of the existing lines we have for neighborhoods, city wards, and school districts. In Missoula County and City we have distinct areas like Miller Creek, Target Range, Orchard Homes, the downtown, the Northside, the University area, the Rattlesnake, East Missoula, Frenchtown, the Seeley-Swan and so on. You should do your best to keep these areas separate, and recognize the interests of rural, suburban and urban voters. They have different priorities and would benefit from separate representation.

Please reject maps authored by the Montana Democratic party since they only seek to dominate our county. I urge the commission to look at the Urban-Rural 100 plan and the Subdivision 100 plan. Those are good starting points.

NAME: \_\_\_\_\_

Marilyn Hatch

ADDRESS: \_\_\_\_\_

332 Cumberland St.

Lolo, mt. 59847

E-Mail: \_\_\_\_\_

Dear Mr. Chairman,

If you want proof that the "Communities plan" put forward by the Montana Democratic Party in 2000 and 2010 is not based on communities, look no further than Missoula County. The lines and boundaries within the county have no resemblance whatsoever on communities, neighborhoods or existing political subdivisions.

This is an attempt by one party to totally dominate the legislative seats within a county. Over the last 8 years under the current map, only one seat has shown to be a place where a Republican can win. All nine other are solidly Democrat because they all originate from the center of the city of Missoula. I find it laughable that Democrats claim their map produces "fair and competitive" results. Not fair for Republicans, Independents, suburban or rural voters.

I urge the commission to look over and study many of the existing lines we have for neighborhoods, city wards, and school districts. In Missoula County and City we have distinct areas like Miller Creek, Target Range, Orchard Homes, the downtown, the Northside, the University area, the Rattlesnake, East Missoula, Frenchtown, the Seeley-Swan and so on. You should do your best to keep these areas separate, and recognize the interests of rural, suburban and urban voters. They have different priorities and would benefit from separate representation.

Please reject maps authored by the Montana Democratic party since they only seek to dominate our county. I urge the commission to look at the Urban-Rural 100 plan and the Subdivision 100 plan. Those are good starting points.

NAME: Marilyn Hatch

ADDRESS: 332 Cumberland St,

606, mt. 59847

E-Mail: NONE

Dear Mr. Chairman,

If you want proof that the "Communities plan" put forward by the Montana Democratic Party in 2000 and 2010 is not based on communities, look no further than Missoula County. The lines and boundaries within the county have no resemblance whatsoever on communities, neighborhoods or existing political subdivisions.

This is an attempt by one party to totally dominate the legislative seats within a county. Over the last 8 years under the current map, only one seat has shown to be a place where a Republican can win. All nine other are solidly Democrat because they all originate from the center of the city of Missoula. I find it laughable that Democrats claim their map produces "fair and competitive" results. Not fair for Republicans, Independents, suburban or rural voters.

I urge the commission to look over and study many of the existing lines we have for neighborhoods, city wards, and school districts. In Missoula County and City we have distinct areas like Miller Creek, Target Range, Orchard Homes, the downtown, the Northside, the University area, the Rattlesnake, East Missoula, Frenchtown, the Seeley-Swan and so on. You should do your best to keep these areas separate, and recognize the interests of rural, suburban and urban voters. They have different priorities and would benefit from separate representation.

Please reject maps authored by the Montana Democratic party since they only seek to dominate our county. I urge the commission to look at the Urban-Rural 100 plan and the Subdivision 100 plan. Those are good starting points.

NAME: Marilyn Hatch

ADDRESS: 332 Cumberland St.

606, mt 59847

E-Mail: \_\_\_\_\_

Dear Mr. Chairman,

If you want proof that the "Communities plan" put forward by the Montana Democratic Party in 2000 and 2010 is not based on communities, look no further than Missoula County. The lines and boundaries within the county have no resemblance whatsoever on communities, neighborhoods or existing political subdivisions.

This is an attempt by one party to totally dominate the legislative seats within a county. Over the last 8 years under the current map, only one seat has shown to be a place where a Republican can win. All nine other are solidly Democrat because they all originate from the center of the city of Missoula. I find it laughable that Democrats claim their map produces "fair and competitive" results. Not fair for Republicans, Independents, suburban or rural voters.

I urge the commission to look over and study many of the existing lines we have for neighborhoods, city wards, and school districts. In Missoula County and City we have distinct areas like Miller Creek, Target Range, Orchard Homes, the downtown, the Northside, the University area, the Rattlesnake, East Missoula, Frenchtown, the Seeley-Swan and so on. You should do your best to keep these areas separate, and recognize the interests of rural, suburban and urban voters. They have different priorities and would benefit from separate representation.

Please reject maps authored by the Montana Democratic party since they only seek to dominate our county. I urge the commission to look at the Urban-Rural 100 plan and the Subdivision 100 plan. Those are good starting points.

NAME: Marilyn Hatch

ADDRESS: 332 Cumberland St.  
606, Mt. 59847

E-Mail: \_\_\_\_\_



Dear Mr. Chairman,

If you want proof that the "Communities plan" put forward by the Montana Democratic Party in 2000 and 2010 is not based on communities, look no further than Missoula County. The lines and boundaries within the county have no resemblance whatsoever on communities, neighborhoods or existing political subdivisions.

This is an attempt by one party to totally dominate the legislative seats within a county. Over the last 8 years under the current map, only one seat has shown to be a place where a Republican can win. All nine other are solidly Democrat because they all originate from the center of the city of Missoula. I find it laughable that Democrats claim their map produces "fair and competitive" results. Not fair for Republicans, Independents, suburban or rural voters.

I urge the commission to look over and study many of the existing lines we have for neighborhoods, city wards, and school districts. In Missoula County and City we have distinct areas like Miller Creek, Target Range, Orchard Homes, the downtown, the Northside, the University area, the Rattlesnake, East Missoula, Frenchtown, the Seeley-Swan and so on. You should do your best to keep these areas separate, and recognize the interests of rural, suburban and urban voters. They have different priorities and would benefit from separate representation.

Please reject maps authored by the Montana Democratic party since they only seek to dominate our county. I urge the commission to look at the Urban-Rural 100 plan and the Subdivision 100 plan. Those are good starting points.

NAME: Marilyn Hatch

ADDRESS: 332 Cumberland St.  
606, mt. 59847

E-Mail: \_\_\_\_\_

Dear Mr. Chairman,

If you want proof that the "Communities plan" put forward by the Montana Democratic Party in 2000 and 2010 is not based on communities, look no further than Missoula County. The lines and boundaries within the county have no resemblance whatsoever on communities, neighborhoods or existing political subdivisions.

This is an attempt by one party to totally dominate the legislative seats within a county. Over the last 8 years under the current map, only one seat has shown to be a place where a Republican can win. All nine other are solidly Democrat because they all originate from the center of the city of Missoula. I find it laughable that Democrats claim their map produces "fair and competitive" results. Not fair for Republicans, Independents, suburban or rural voters.

I urge the commission to look over and study many of the existing lines we have for neighborhoods, city wards, and school districts. In Missoula County and City we have distinct areas like Miller Creek, Target Range, Orchard Homes, the downtown, the Northside, the University area, the Rattlesnake, East Missoula, Frenchtown, the Seeley-Swan and so on. You should do your best to keep these areas separate, and recognize the interests of rural, suburban and urban voters. They have different priorities and would benefit from separate representation.

Please reject maps authored by the Montana Democratic party since they only seek to dominate our county. I urge the commission to look at the Urban-Rural 100 plan and the Subdivision 100 plan. Those are good starting points.

NAME: MARILYN HATCH

ADDRESS: 332 Cumberland St.

606, mt - 59847

E-Mail: \_\_\_\_\_

Dear Mr. Chairman,

If you want proof that the "Communities plan" put forward by the Montana Democratic Party in 2000 and 2010 is not based on communities, look no further than Missoula County. The lines and boundaries within the county have no resemblance whatsoever on communities, neighborhoods or existing political subdivisions.

This is an attempt by one party to totally dominate the legislative seats within a county. Over the last 8 years under the current map, only one seat has shown to be a place where a Republican can win. All nine other are solidly Democrat because they all originate from the center of the city of Missoula. I find it laughable that Democrats claim their map produces "fair and competitive" results. Not fair for Republicans, Independents, suburban or rural voters.

I urge the commission to look over and study many of the existing lines we have for neighborhoods, city wards, and school districts. In Missoula County and City we have distinct areas like Miller Creek, Target Range, Orchard Homes, the downtown, the Northside, the University area, the Rattlesnake, East Missoula, Frenchtown, the Seeley-Swan and so on. You should do your best to keep these areas separate, and recognize the interests of rural, suburban and urban voters. They have different priorities and would benefit from separate representation.

Please reject maps authored by the Montana Democratic party since they only seek to dominate our county. I urge the commission to look at the Urban-Rural 100 plan and the Subdivision 100 plan. Those are good starting points.

NAME: Marilyn Hatch

ADDRESS: 332 Cumberland St.  
606, mt. 59847

E-Mail: \_\_\_\_\_

Dear Mr. Chairman,

If you want proof that the "Communities plan" put forward by the Montana Democratic Party in 2000 and 2010 is not based on communities, look no further than Missoula County. The lines and boundaries within the county have no resemblance whatsoever on communities, neighborhoods or existing political subdivisions.

This is an attempt by one party to totally dominate the legislative seats within a county. Over the last 8 years under the current map, only one seat has shown to be a place where a Republican can win. All nine other are solidly Democrat because they all originate from the center of the city of Missoula. I find it laughable that Democrats claim their map produces "fair and competitive" results. Not fair for Republicans, Independents, suburban or rural voters.

I urge the commission to look over and study many of the existing lines we have for neighborhoods, city wards, and school districts. In Missoula County and City we have distinct areas like Miller Creek, Target Range, Orchard Homes, the downtown, the Northside, the University area, the Rattlesnake, East Missoula, Frenchtown, the Seeley-Swan and so on. You should do your best to keep these areas separate, and recognize the interests of rural, suburban and urban voters. They have different priorities and would benefit from separate representation.

Please reject maps authored by the Montana Democratic party since they only seek to dominate our county. I urge the commission to look at the Urban-Rural 100 plan and the Subdivision 100 plan. Those are good starting points.

NAME: Delmar Lamb

ADDRESS: 107 Cohasset

MISSOULA MT 59803

E-Mail: \_\_\_\_\_

Dear Mr. Chairman,

If you want proof that the "Communities plan" put forward by the Montana Democratic Party in 2000 and 2010 is not based on communities, look no further than Missoula County. The lines and boundaries within the county have no resemblance whatsoever on communities, neighborhoods or existing political subdivisions.

This is an attempt by one party to totally dominate the legislative seats within a county. Over the last 8 years under the current map, only one seat has shown to be a place where a Republican can win. All nine other are solidly Democrat because they all originate from the center of the city of Missoula. I find it laughable that Democrats claim their map produces "fair and competitive" results. Not fair for Republicans, Independents, suburban or rural voters.

I urge the commission to look over and study many of the existing lines we have for neighborhoods, city wards, and school districts. In Missoula County and City we have distinct areas like Miller Creek, Target Range, Orchard Homes, the downtown, the Northside, the University area, the Rattlesnake, East Missoula, Frenchtown, the Seeley-Swan and so on. You should do your best to keep these areas separate, and recognize the interests of rural, suburban and urban voters. They have different priorities and would benefit from separate representation.

Please reject maps authored by the Montana Democratic party since they only seek to dominate our county. I urge the commission to look at the Urban-Rural 100 plan and the Subdivision 100 plan. Those are good starting points.

NAME: Brya Reyes

ADDRESS: Box 133 Clinton, MT 59825

E-Mail: \_\_\_\_\_

Dear Mr. Chairman,

If you want proof that the "Communities plan" put forward by the Montana Democratic Party in 2000 and 2010 is not based on communities, look no further than Missoula County. The lines and boundaries within the county have no resemblance whatsoever on communities, neighborhoods or existing political subdivisions.

This is an attempt by one party to totally dominate the legislative seats within a county. Over the last 8 years under the current map, only one seat has shown to be a place where a Republican can win. All nine other are solidly Democrat because they all originate from the center of the city of Missoula. I find it laughable that Democrats claim their map produces "fair and competitive" results. Not fair for Republicans, Independents, suburban or rural voters.

I urge the commission to look over and study many of the existing lines we have for neighborhoods, city wards, and school districts. In Missoula County and City we have distinct areas like Miller Creek, Target Range, Orchard Homes, the downtown, the Northside, the University area, the Rattlesnake, East Missoula, Frenchtown, the Seeley-Swan and so on. You should do your best to keep these areas separate, and recognize the interests of rural, suburban and urban voters. They have different priorities and would benefit from separate representation.

Please reject maps authored by the Montana Democratic party since they only seek to dominate our county. I urge the commission to look at the Urban-Rural 100 plan and the Subdivision 100 plan. Those are good starting points.

NAME:

Patricia Lamb

ADDRESS:

107 Cohasset Dr

Missoula, MT 59803

E-Mail: \_\_\_\_\_

Dear Mr. Chairman,

If you want proof that the "Communities plan" put forward by the Montana Democratic Party in 2000 and 2010 is not based on communities, look no further than Missoula County. The lines and boundaries within the county have no resemblance whatsoever on communities, neighborhoods or existing political subdivisions.

This is an attempt by one party to totally dominate the legislative seats within a county. Over the last 8 years under the current map, only one seat has shown to be a place where a Republican can win. All nine other are solidly Democrat because they all originate from the center of the city of Missoula. I find it laughable that Democrats claim their map produces "fair and competitive" results. Not fair for Republicans, Independents, suburban or rural voters.

I urge the commission to look over and study many of the existing lines we have for neighborhoods, city wards, and school districts. In Missoula County and City we have distinct areas like Miller Creek, Target Range, Orchard Homes, the downtown, the Northside, the University area, the Rattlesnake, East Missoula, Frenchtown, the Seeley-Swan and so on. You should do your best to keep these areas separate, and recognize the interests of rural, suburban and urban voters. They have different priorities and would benefit from separate representation.

Please reject maps authored by the Montana Democratic party since they only seek to dominate our county. I urge the commission to look at the Urban-Rural 100 plan and the Subdivision 100 plan. Those are good starting points.

NAME: Erin Brown

ADDRESS: 12730 Lewis + Clark Dr.

Solo, MT 59847

E-Mail: None

To the members of the Redistricting Commission,

I understand there are proposals before the commission for new legislative boundaries that used election results as a basis for drawing lines. This may be something that is common in Washington, D.C., New York or California, but it's not the Montana way.

I believe it is impossible to follow the criteria you adopted while also taking into account political data. Relying on statistics about how areas vote lead to many of the problems of the current map: urban domination of suburban and rural areas, unnecessary splitting of counties and cities, and inconsistent application of deviation. Please do not adopt any map that uses such statistics or has any resemblance to the current map.

It appears the commission has at least three good proposals put together by non-partisan staff members (urban-rural, deviation, subdivision). For Dawson county, it makes sense to keep it all together and add neighboring Wibaux County. Combined, the two counties would make a House district within the acceptable deviation range.

Thank you for your work and for listening to regular Montanans. Please stay away from manipulating lines for political purposes and stick to the state constitution.

Yours Truly,

(NAME):

Erica Brown

(ADDRESS):

12730 Lewis & Clark Dr.  
Sola, Mt. 59847

(EMAIL):

\_\_\_\_\_



To the members of the Redistricting Commission,

I understand there are proposals before the commission for new legislative boundaries that used election results as a basis for drawing lines. This may be something that is common in Washington, D.C., New York or California, but it's not the Montana way.

I believe it is impossible to follow the criteria you adopted while also taking into account political data. Relying on statistics about how areas vote lead to many of the problems of the current map: urban domination of suburban and rural areas, unnecessary splitting of counties and cities, and inconsistent application of deviation. Please do not adopt any map that uses such statistics or has any resemblance to the current map.

It appears the commission has at least three good proposals put together by non-partisan staff members (urban-rural, deviation, subdivision). For Dawson county, it makes sense to keep it all together and add neighboring Wibaux County. Combined, the two counties would make a House district within the acceptable deviation range.

Thank you for your work and for listening to regular Montanans. Please stay away from manipulating lines for political purposes and stick to the state constitution.

Yours Truly,

(NAME):

GARY A. BERGMAN

(ADDRESS):

1758 W. KENT

MISSOULA, MT 59801

(EMAIL):

sorrydogs@msn.com

To the members of the Redistricting Commission,

I understand there are proposals before the commission for new legislative boundaries that used election results as a basis for drawing lines. This may be something that is common in Washington, D.C., New York or California, but it's not the Montana way.

I believe it is impossible to follow the criteria you adopted while also taking into account political data. Relying on statistics about how areas vote lead to many of the problems of the current map: urban domination of suburban and rural areas, unnecessary splitting of counties and cities, and inconsistent application of deviation. Please do not adopt any map that uses such statistics or has any resemblance to the current map.

It appears the commission has at least three good proposals put together by non-partisan staff members (urban-rural, deviation, subdivision). For Dawson county, it makes sense to keep it all together and add neighboring Wibaux County. Combined, the two counties would make a House district within the acceptable deviation range.

Thank you for your work and for listening to regular Montanans. Please stay away from manipulating lines for political purposes and stick to the state constitution.

Yours Truly,

(NAME):

Dallace Tucker

(ADDRESS):

P.O. Box 17736

Missoula, MT, 59808

(EMAIL):

\_\_\_\_\_

To the members of the Redistricting Commission,

I understand there are proposals before the commission for new legislative boundaries that used election results as a basis for drawing lines. This may be something that is common in Washington, D.C., New York or California, but it's not the Montana way.

I believe it is impossible to follow the criteria you adopted while also taking into account political data. Relying on statistics about how areas vote lead to many of the problems of the current map: urban domination of suburban and rural areas, unnecessary splitting of counties and cities, and inconsistent application of deviation. Please do not adopt any map that uses such statistics or has any resemblance to the current map.

It appears the commission has at least three good proposals put together by non-partisan staff members (urban-rural, deviation, subdivision). For Dawson county, it makes sense to keep it all together and add neighboring Wibaux County. Combined, the two counties would make a House district within the acceptable deviation range.

Thank you for your work and for listening to regular Montanans. Please stay away from manipulating lines for political purposes and stick to the state constitution.

Yours Truly,

(NAME):

Teresa Bergman

(ADDRESS):

1758 W. Kent  
Missoula, MT 59801

(EMAIL):

Sorrydog@msn.com

To the members of the Redistricting Commission,

I understand there are proposals before the commission for new legislative boundaries that used election results as a basis for drawing lines. This may be something that is common in Washington, D.C., New York or California, but it's not the Montana way.

I believe it is impossible to follow the criteria you adopted while also taking into account political data. Relying on statistics about how areas vote lead to many of the problems of the current map: urban domination of suburban and rural areas, unnecessary splitting of counties and cities, and inconsistent application of deviation. Please do not adopt any map that uses such statistics or has any resemblance to the current map.

It appears the commission has at least three good proposals put together by non-partisan staff members (urban-rural, deviation, subdivision). For Dawson county, it makes sense to keep it all together and add neighboring Wibaux County. Combined, the two counties would make a House district within the acceptable deviation range.

Thank you for your work and for listening to regular Montanans. Please stay away from manipulating lines for political purposes and stick to the state constitution.

Yours Truly,

(NAME):

Marilyn F. Rollin

(ADDRESS):

638 Blaine St

Missoula MT 59801

(EMAIL):

\_\_\_\_\_

To the members of the Redistricting Commission,

I understand there are proposals before the commission for new legislative boundaries that used election results as a basis for drawing lines. This may be something that is common in Washington, D.C., New York or California, but it's not the Montana way.

I believe it is impossible to follow the criteria you adopted while also taking into account political data. Relying on statistics about how areas vote lead to many of the problems of the current map: urban domination of suburban and rural areas, unnecessary splitting of counties and cities, and inconsistent application of deviation. Please do not adopt any map that uses such statistics or has any resemblance to the current map.

It appears the commission has at least three good proposals put together by non-partisan staff members (urban-rural, deviation, subdivision). For Dawson county, it makes sense to keep it all together and add neighboring Wibaux County. Combined, the two counties would make a House district within the acceptable deviation range.

Thank you for your work and for listening to regular Montanans. Please stay away from manipulating lines for political purposes and stick to the state constitution.

Yours Truly,

(NAME):

Pauline Dams

(ADDRESS):

2840 Santa Fe Ct

MS/A 59808

(EMAIL):

\_\_\_\_\_

Dear Mr. Chairman,

If you want proof that the "Communities plan" put forward by the Montana Democratic Party in 2000 and 2010 is not based on communities, look no further than Missoula County. The lines and boundaries within the county have no resemblance whatsoever on communities, neighborhoods or existing political subdivisions.

This is an attempt by one party to totally dominate the legislative seats within a county. Over the last 8 years under the current map, only one seat has shown to be a place where a Republican can win. All nine other are solidly Democrat because they all originate from the center of the city of Missoula. I find it laughable that Democrats claim their map produces "fair and competitive" results. Not fair for Republicans, Independents, suburban or rural voters.

I urge the commission to look over and study many of the existing lines we have for neighborhoods, city wards, and school districts. In Missoula County and City we have distinct areas like Miller Creek, Target Range, Orchard Homes, the downtown, the Northside, the University area, the Rattlesnake, East Missoula, Frenchtown, the Seeley-Swan and so on. You should do your best to keep these areas separate, and recognize the interests of rural, suburban and urban voters. They have different priorities and would benefit from separate representation.

Please reject maps authored by the Montana Democratic party since they only seek to dominate our county. I urge the commission to look at the Urban-Rural 100 plan and the Subdivision 100 plan. Those are good starting points.

NAME: Whit Olds

ADDRESS: 101 Passage Ct  
Missoula MT 59803

E-Mail: whitolds@gmail.com

To the members of the Redistricting Commission,

I understand there are proposals before the commission for new legislative boundaries that used election results as a basis for drawing lines. This may be something that is common in Washington, D.C., New York or California, but it's not the Montana way.

I believe it is impossible to follow the criteria you adopted while also taking into account political data. Relying on statistics about how areas vote lead to many of the problems of the current map: urban domination of suburban and rural areas, unnecessary splitting of counties and cities, and inconsistent application of deviation. Please do not adopt any map that uses such statistics or has any resemblance to the current map.

It appears the commission has at least three good proposals put together by non-partisan staff members (urban-rural, deviation, subdivision). For Dawson county, it makes sense to keep it all together and add neighboring Wibaux County. Combined, the two counties would make a House district within the acceptable deviation range.

Thank you for your work and for listening to regular Montanans. Please stay away from manipulating lines for political purposes and stick to the state constitution.

Yours Truly,

(NAME):

Erika Burleigh

(ADDRESS):

4280 Petty Creek Rd.  
Alberton, MT 59820

(EMAIL):

deburleigh@yahoo.com

Dear Mr. Chairman,

If you want proof that the "Communities plan" put forward by the Montana Democratic Party in 2000 and 2010 is not based on communities, look no further than Missoula County. The lines and boundaries within the county have no resemblance whatsoever on communities, neighborhoods or existing political subdivisions.

This is an attempt by one party to totally dominate the legislative seats within a county. Over the last 8 years under the current map, only one seat has shown to be a place where a Republican can win. All nine other are solidly Democrat because they all originate from the center of the city of Missoula. I find it laughable that Democrats claim their map produces "fair and competitive" results. Not fair for Republicans, Independents, suburban or rural voters.

I urge the commission to look over and study many of the existing lines we have for neighborhoods, city wards, and school districts. In Missoula County and City we have distinct areas like Miller Creek, Target Range, Orchard Homes, the downtown, the Northside, the University area, the Rattlesnake, East Missoula, Frenchtown, the Seeley-Swan and so on. You should do your best to keep these areas separate, and recognize the interests of rural, suburban and urban voters. They have different priorities and would benefit from separate representation.

Please reject maps authored by the Montana Democratic party since they only seek to dominate our county. I urge the commission to look at the Urban-Rural 100 plan and the Subdivision 100 plan. Those are good starting points.

NAME: Jim Polk

ADDRESS: 2602A Dublon St

Missoula, MT

E-Mail: jdpolk@bresnan.net



To the members of the Redistricting Commission,

I understand there are proposals before the commission for new legislative boundaries that used election results as a basis for drawing lines. This may be something that is common in Washington, D.C., New York or California, but it's not the Montana way.

I believe it is impossible to follow the criteria you adopted while also taking into account political data. Relying on statistics about how areas vote lead to many of the problems of the current map: urban domination of suburban and rural areas, unnecessary splitting of counties and cities, and inconsistent application of deviation. Please do not adopt any map that uses such statistics or has any resemblance to the current map.

It appears the commission has at least three good proposals put together by non-partisan staff members (urban-rural, deviation, subdivision). For Dawson county, it makes sense to keep it all together and add neighboring Wibaux County. Combined, the two counties would make a House district within the acceptable deviation range.

Thank you for your work and for listening to regular Montanans. Please stay away from manipulating lines for political purposes and stick to the state constitution.

Yours Truly,

(NAME):

Letty Sebates

(ADDRESS):

Missoula, Mont.

(EMAIL):

\_\_\_\_\_

To the members of the Redistricting Commission,

I understand there are proposals before the commission for new legislative boundaries that used election results as a basis for drawing lines. This may be something that is common in Washington, D.C., New York or California, but it's not the Montana way.

I believe it is impossible to follow the criteria you adopted while also taking into account political data. Relying on statistics about how areas vote lead to many of the problems of the current map: urban domination of suburban and rural areas, unnecessary splitting of counties and cities, and inconsistent application of deviation. Please do not adopt any map that uses such statistics or has any resemblance to the current map.

It appears the commission has at least three good proposals put together by non-partisan staff members (urban-rural, deviation, subdivision). For Dawson county, it makes sense to keep it all together and add neighboring Wibaux County. Combined, the two counties would make a House district within the acceptable deviation range.

Thank you for your work and for listening to regular Montanans. Please stay away from manipulating lines for political purposes and stick to the state constitution.

Yours Truly,

(NAME):

Martin E. Weinstein  
Martin E. Weinstein

(ADDRESS):

9800 Grant Crk Rd  
Ms19  
MT 59808

(EMAIL):

MartinErikW@aol.com

To the members of the Redistricting Commission,

I understand there are proposals before the commission for new legislative boundaries that used election results as a basis for drawing lines. This may be something that is common in Washington, D.C., New York or California, but it's not the Montana way.

I believe it is impossible to follow the criteria you adopted while also taking into account political data. Relying on statistics about how areas vote lead to many of the problems of the current map: urban domination of suburban and rural areas, unnecessary splitting of counties and cities, and inconsistent application of deviation. Please do not adopt any map that uses such statistics or has any resemblance to the current map.

It appears the commission has at least three good proposals put together by non-partisan staff members (urban-rural, deviation, subdivision). For Dawson county, it makes sense to keep it all together and add neighboring Wibaux County. Combined, the two counties would make a House district within the acceptable deviation range.

Thank you for your work and for listening to regular Montanans. Please stay away from manipulating lines for political purposes and stick to the state constitution.

Yours Truly,

(NAME):

HEIZY WHITE

(ADDRESS):

4000 BLACKWOOD ROAD  
BOZEMAN, MT 59718

(EMAIL):

ANTODOC@THEGLOBAL.NET

Dear Mr. Chairman,

If you want proof that the "Communities plan" put forward by the Montana Democratic Party in 2000 and 2010 is not based on communities, look no further than Missoula County. The lines and boundaries within the county have no resemblance whatsoever on communities, neighborhoods or existing political subdivisions.

This is an attempt by one party to totally dominate the legislative seats within a county. Over the last 8 years under the current map, only one seat has shown to be a place where a Republican can win. All nine other are solidly Democrat because they all originate from the center of the city of Missoula. I find it laughable that Democrats claim their map produces "fair and competitive" results. Not fair for Republicans, Independents, suburban or rural voters.

I urge the commission to look over and study many of the existing lines we have for neighborhoods, city wards, and school districts. In Missoula County and City we have distinct areas like Miller Creek, Target Range, Orchard Homes, the downtown, the Northside, the University area, the Rattlesnake, East Missoula, Frenchtown, the Seeley-Swan and so on. You should do your best to keep these areas separate, and recognize the interests of rural, suburban and urban voters. They have different priorities and would benefit from separate representation.

Please reject maps authored by the Montana Democratic party since they only seek to dominate our county. I urge the commission to look at the Urban-Rural 100 plan and the Subdivision 100 plan. Those are good starting points.

NAME: ANTHONY MCT. ESTHEIMER

ADDRESS: 521 Hartman #1

Missoula, MT

E-Mail: 5714125@hotmail.com

Dear Mr. Chairman,

If you want proof that the "Communities plan" put forward by the Montana Democratic Party in 2000 and 2010 is not based on communities, look no further than Missoula County. The lines and boundaries within the county have no resemblance whatsoever on communities, neighborhoods or existing political subdivisions.

This is an attempt by one party to totally dominate the legislative seats within a county. Over the last 8 years under the current map, only one seat has shown to be a place where a Republican can win. All nine other are solidly Democrat because they all originate from the center of the city of Missoula. I find it laughable that Democrats claim their map produces "fair and competitive" results. Not fair for Republicans, Independents, suburban or rural voters.

I urge the commission to look over and study many of the existing lines we have for neighborhoods, city wards, and school districts. In Missoula County and City we have distinct areas like Miller Creek, Target Range, Orchard Homes, the downtown, the Northside, the University area, the Rattlesnake, East Missoula, Frenchtown, the Seeley-Swan and so on. You should do your best to keep these areas separate, and recognize the interests of rural, suburban and urban voters. They have different priorities and would benefit from separate representation.

Please reject maps authored by the Montana Democratic party since they only seek to dominate our county. I urge the commission to look at the Urban-Rural 100 plan and the Subdivision 100 plan. Those are good starting points.

NAME: William A. Chandler

ADDRESS: 2200 Tippecanoe Way

Missoula, MT 59808

E-Mail: bill.a.chandler@gmail.com

To the members of the Redistricting Commission,

I understand there are proposals before the commission for new legislative boundaries that used election results as a basis for drawing lines. This may be something that is common in Washington, D.C., New York or California, but it's not the Montana way.

I believe it is impossible to follow the criteria you adopted while also taking into account political data. Relying on statistics about how areas vote lead to many of the problems of the current map: urban domination of suburban and rural areas, unnecessary splitting of counties and cities, and inconsistent application of deviation. Please do not adopt any map that uses such statistics or has any resemblance to the current map.

It appears the commission has at least three good proposals put together by non-partisan staff members (urban-rural, deviation, subdivision). For Dawson county, it makes sense to keep it all together and add neighboring Wibaux County. Combined, the two counties would make a House district within the acceptable deviation range.

Thank you for your work and for listening to regular Montanans. Please stay away from manipulating lines for political purposes and stick to the state constitution.

Yours Truly,

(NAME):

Bill A. Chandler

(ADDRESS):

2200 Tippecanoe Way  
Missoula,

(EMAIL):

bill.a.chandler@gmail.com

To the members of the Redistricting Commission,

I understand there are proposals before the commission for new legislative boundaries that used election results as a basis for drawing lines. This may be something that is common in Washington, D.C., New York or California, but it's not the Montana way.

I believe it is impossible to follow the criteria you adopted while also taking into account political data. Relying on statistics about how areas vote lead to many of the problems of the current map: urban domination of suburban and rural areas, unnecessary splitting of counties and cities, and inconsistent application of deviation. Please do not adopt any map that uses such statistics or has any resemblance to the current map.

It appears the commission has at least three good proposals put together by non-partisan staff members (urban-rural, deviation, subdivision). For Dawson county, it makes sense to keep it all together and add neighboring Wibaux County. Combined, the two counties would make a House district within the acceptable deviation range.

Thank you for your work and for listening to regular Montanans. Please stay away from manipulating lines for political purposes and stick to the state constitution.

Yours Truly,

(NAME):

John Plogher

(ADDRESS):

750 Swanson Ln  
Potomac MT 59823

(EMAIL):

john.plogher@yahoo.com

Dear Mr. Chairman,

If you want proof that the "Communities plan" put forward by the Montana Democratic Party in 2000 and 2010 is not based on communities, look no further than Missoula County. The lines and boundaries within the county have no resemblance whatsoever on communities, neighborhoods or existing political subdivisions.

This is an attempt by one party to totally dominate the legislative seats within a county. Over the last 8 years under the current map, only one seat has shown to be a place where a Republican can win. All nine other are solidly Democrat because they all originate from the center of the city of Missoula. I find it laughable that Democrats claim their map produces "fair and competitive" results. Not fair for Republicans, Independents, suburban or rural voters.

I urge the commission to look over and study many of the existing lines we have for neighborhoods, city wards, and school districts. In Missoula County and City we have distinct areas like Miller Creek, Target Range, Orchard Homes, the downtown, the Northside, the University area, the Rattlesnake, East Missoula, Frenchtown, the Seeley-Swan and so on. You should do your best to keep these areas separate, and recognize the interests of rural, suburban and urban voters. They have different priorities and would benefit from separate representation.

Please reject maps authored by the Montana Democratic party since they only seek to dominate our county. I urge the commission to look at the Urban-Rural 100 plan and the Subdivision 100 plan. Those are good starting points.

NAME: John Ployer *JP Ployer*

ADDRESS: 750 Swanson Ln potomac Mt

\_\_\_\_\_

E-Mail: john.ployer@yahoo.com



**I support fair non-partisan legislative districts!**

\*One percent or less variation in the size of districts: It's not fair if one representative has to represent 9400 people, and the next one up the road only has 8600. The people in the smaller district get easier access to their government.

\*No political data should be used to draw districts. Districts should be drawn to represent people, not partisan politics

\*Don't keep the current districts: The current districts divide communities in two, they have wildly varying population sizes – in general they're not unbiased.

Name/Address: DANIEL A BURMEISTER 592 OLD BOWLDEN RD  
Signature/Date: Daniel Burmeister 03.24.12 BIG TIMBER 59011

\*Paid for by the Montana Republican Party, Shirley Warehime, Treasurer, PO Box 935, Helena, MT 59624. Not authorized by any candidate or candidate's committee.\*

**RECEIVED**

APR 25 2012

Montana Legislative  
Services Division

**I support fair non-partisan legislative districts!**

\*One percent or less variation in the size of districts: It's not fair if one representative has to represent 9400 people, and the next one up the road only has 8600. The people in the smaller district get easier access to their government.

\*No political data should be used to draw districts. Districts should be drawn to represent people, not partisan politics

\*Don't keep the current districts: The current districts divide communities in two, they have wildly varying population sizes – in general they're not unbiased.

Name/Address: Michael W. McCullough Box 4141 MISSOULA, 59808  
Signature/Date: Michael W. McCullough 28 Feb 2012

\*Paid for by the Montana Republican Party, Shirley Warehime, Treasurer, PO Box 935, Helena, MT 59624. Not authorized by any candidate or candidate's committee.\*

**RECEIVED**

APR 25 2012

Montana Legislative  
Services Division

**I support fair non-partisan legislative districts!**

\*One percent or less variation in the size of districts: It's not fair if one representative has to represent 9400 people, and the next one up the road only has 8600. The people in the smaller district get easier access to their government.

\*No political data should be used to draw districts. Districts should be drawn to represent people, not partisan politics

\*Don't keep the current districts: The current districts divide communities in two, they have wildly varying population sizes – in general they're not unbiased.

Name/Address:

Signature/Date:

*Gregory C. Hahn* Box 55, Clyde Park  
*Gregory C. Hahn*

**RECEIVED**

APR 25 2012

Montana Legislative  
Services Division

**I support fair non-partisan legislative districts!**

\*One percent or less variation in the size of districts: It's not fair if one representative has to represent 9400 people, and the next one up the road only has 8600. The people in the smaller district get easier access to their government.

\*No political data should be used to draw districts. Districts should be drawn to represent people, not partisan politics

\*Don't keep the current districts: The current districts divide communities in two, they have wildly varying population sizes – in general they're not unbiased.

Name/Address:

Signature/Date:

*Susan J. Muract* / *5103 PINECLAR MTN CT*  
*Susan J. Muract* / *MISSOULA, MT 59803*  
*7/28/2012*

*susanjaner12@msn.com*

**RECEIVED**

APR 25 2012

Montana Legislative  
Services Division

To the Members of the Montana Redistricting Commission:

The so-called "communities" plan is a poor choice for Yellowstone County. It slices through neighborhoods and communities to draw huge, strangely shaped legislative districts. It was developed by the Montana Democratic party to give their candidates an unfair advantage in elections. I urge the commission to reject the poorly-named "Communities" map and instead draw new districts based on neighborhood task force lines, school districts, city wards and other common sense subdivisions. The redistricting process should not be about deciding what the partisan outcome of the legislature should be. It should be about giving the people their fair representation.

Name:

*Richard McVee*

Address:

*23 Willow Bend Dr. N.*

Email Address:

*pastor@gracebaptistbillings.org*

**RECEIVED**

APR 25 2012

Montana Legislative Services Division

**I support fair non-partisan legislative districts!**

\*One percent or less variation in the size of districts: It's not fair if one representative has to represent 9400 people, and the next one up the road only has 8600. The people in the smaller district get easier access to their government.

\*No political data should be used to draw districts. Districts should be drawn to represent people, not partisan politics

\*Don't keep the current districts: The current districts divide communities in two, they have wildly varying population sizes — in general they're not unbiased.

Name/Address:

*Amy Schilling, 310 1/2 South 2nd Apt. B. Livingston, Montana.*

Signature/Date:

*AS* 3/24/2012

**RECEIVED**

APR 25 2012

Montana Legislative Services Division

59047

To the Members of the Montana Redistricting Commission:

The so-called "communities" plan is a poor choice for Yellowstone County. It slices through neighborhoods and communities to draw huge, strangely shaped legislative districts. It was developed by the Montana Democratic party to give their candidates an unfair advantage in elections. I urge the commission to reject the poorly-named "Communities" map and instead draw new districts based on neighborhood task force lines, school districts, city wards and other common sense subdivisions. The redistricting process should not be about deciding what the partisan outcome of the legislature should be. It should be about giving the people their fair representation.

Name: Robert Duran

Address: PO Box 832  
COLUMBUS, MT. 59014

Email Address: \_\_\_\_\_

**RECEIVED**  
APR 25 2012  
Montana Legislative  
Services Division

**I support fair non-partisan legislative districts!**

\*One percent or less variation in the size of districts: It's not fair if one representative has to represent 9400 people, and the next one up the road only has 8600. The people in the smaller district get easier access to their government.

\*No political data should be used to draw districts. Districts should be drawn to represent people, not partisan politics

\*Don't keep the current districts: The current districts divide communities in two, they have wildly varying population sizes – in general they're not unbiased.

Name/Address: Rebecca Jurdal 119 S 3rd St Livingston, MT 59047

Signature/Date: Rebecca Jurdal 3/24/12

\*Paid for by the Montana Republican Party, Shirley Warehime, Treasurer, PO Box 935, Helena, MT 59624. Not authorized by any candidate or candidate's committee.\*

**RECEIVED**  
APR 25 2012  
Montana Legislative  
Services Division

To the Members of the Montana Redistricting Commission:

The so-called "communities" plan is a poor choice for Yellowstone County. It slices through neighborhoods and communities to draw huge, strangely shaped legislative districts. It was developed by the Montana Democratic party to give their candidates an unfair advantage in elections. I urge the commission to reject the poorly-named "Communities" map and instead draw new districts based on neighborhood task force lines, school districts, city wards and other common sense subdivisions. The redistricting process should not be about deciding what the partisan outcome of the legislature should be. It should be about giving the people their fair representation.

Name:

Barbara Mintling

Address:

3024 East J Rd  
Primo Vista MT 59064

Email Address:

Mintlingbarb@gmail.com

**RECEIVED**

APR 25 2012

Montana Legislative  
Services Division

To the Members of the Montana Redistricting Commission:

The so-called "communities" plan is a poor choice for Yellowstone County. It slices through neighborhoods and communities to draw huge, strangely shaped legislative districts. It was developed by the Montana Democratic party to give their candidates an unfair advantage in elections. I urge the commission to reject the poorly-named "Communities" map and instead draw new districts based on neighborhood task force lines, school districts, city wards and other common sense subdivisions. The redistricting process should not be about deciding what the partisan outcome of the legislature should be. It should be about giving the people their fair representation.

Name:

THOM MEYERS

Address:

2084 FOREST PARK DR  
BILLINGS, MT. 59102

Email Address:

BUFFALOCHIPS@QWESTOFFICE.NET

**RECEIVED**

APR 25 2012

Montana Legislative  
Services Division

To the Members of the Montana Redistricting Commission:

The so-called "communities" plan is a poor choice for Yellowstone County. It slices through neighborhoods and communities to draw huge, strangely shaped legislative districts. It was developed by the Montana Democratic party to give their candidates an unfair advantage in elections. I urge the commission to reject the poorly-named "Communities" map and instead draw new districts based on neighborhood task force lines, school districts, city wards and other common sense subdivisions. The redistricting process should not be about deciding what the partisan outcome of the legislature should be. It should be about giving the people their fair representation.

Name: TONY J. O'DONNELL

Address: 3390 CANYON DR. C-16

BILLINGS, MT 59102

Email Address: odonnells@usa.com

**RECEIVED**

APR 25 2012

Montana Legislative Services Division

To the Members of the Montana Redistricting Commission:

The so-called "communities" plan is a poor choice for Yellowstone County. It slices through neighborhoods and communities to draw huge, strangely shaped legislative districts. It was developed by the Montana Democratic party to give their candidates an unfair advantage in elections. I urge the commission to reject the poorly-named "Communities" map and instead draw new districts based on neighborhood task force lines, school districts, city wards and other common sense subdivisions. The redistricting process should not be about deciding what the partisan outcome of the legislature should be. It should be about giving the people their fair representation.

Name: Lurleen J. Jesus

Address: 1800 Mary St

Bliss MT 59105

Email Address: \_\_\_\_\_

**RECEIVED**

APR 25 2012

Montana Legislative Services Division

To the Members of the Montana Redistricting Commission:

The so-called "communities" plan is a poor choice for Yellowstone County. It slices through neighborhoods and communities to draw huge, strangely shaped legislative districts. It was developed by the Montana Democratic party to give their candidates an unfair advantage in elections. I urge the commission to reject the poorly-named "Communities" map and instead draw new districts based on neighborhood task force lines, school districts, city wards and other common sense subdivisions. The redistricting process should not be about deciding what the partisan outcome of the legislature should be. It should be about giving the people their fair representation.

Name:

Judy Procin

Address:

939 Parkhill

Blq. mt 59102

Email Address:

jprocin@bresnan.net

**RECEIVED**

APR 25 2012

Montana Legislative  
Services Division

To the Members of the Montana Redistricting Commission:

The so-called "communities" plan is a poor choice for Yellowstone County. It slices through neighborhoods and communities to draw huge, strangely shaped legislative districts. It was developed by the Montana Democratic party to give their candidates an unfair advantage in elections. I urge the commission to reject the poorly-named "Communities" map and instead draw new districts based on neighborhood task force lines, school districts, city wards and other common sense subdivisions. The redistricting process should not be about deciding what the partisan outcome of the legislature should be. It should be about giving the people their fair representation.

Name:

Denise Fiscus

Address:

1800 Mary St

Billings MT 59105

Email Address:

Kangalgin7@gmail.com

**RECEIVED**

APR 25 2012

Montana Legislative  
Services Division

To the Members of the Montana Redistricting Commission:

The so-called "communities" plan is a poor choice for Yellowstone County. It slices through neighborhoods and communities to draw huge, strangely shaped legislative districts. It was developed by the Montana Democratic party to give their candidates an unfair advantage in elections. I urge the commission to reject the poorly-named "Communities" map and instead draw new districts based on neighborhood task force lines, school districts, city wards and other common sense subdivisions. The redistricting process should not be about deciding what the partisan outcome of the legislature should be. It should be about giving the people their fair representation.

Name: ELAINE M. O'DONNELL

Address: 3390 CANYON DR. C-16  
BILLINGS, MT 59102

Email Address: marine.milmom@yahoo.com

**RECEIVED**

APR 25 2012

Montana Legislative  
Services Division

To the Members of the Montana Redistricting Commission:

The so-called "communities" plan is a poor choice for Yellowstone County. It slices through neighborhoods and communities to draw huge, strangely shaped legislative districts. It was developed by the Montana Democratic party to give their candidates an unfair advantage in elections. I urge the commission to reject the poorly-named "Communities" map and instead draw new districts based on neighborhood task force lines, school districts, city wards and other common sense subdivisions. The redistricting process should not be about deciding what the partisan outcome of the legislature should be. It should be about giving the people their fair representation.

Name: Phil Jansworth

Address: 2204 George St.  
Billings, MT.

Email Address: oiltool@bresnan.net

**RECEIVED**

APR 25 2012

Montana Legislative  
Services Division



To the Members of the Montana Redistricting Commission:

The so-called "communities" plan is a poor choice for Yellowstone County. It slices through neighborhoods and communities to draw huge, strangely shaped legislative districts. It was developed by the Montana Democratic party to give their candidates an unfair advantage in elections. I urge the commission to reject the poorly-named "Communities" map and instead draw new districts based on neighborhood task force lines, school districts, city wards and other common sense subdivisions. The redistricting process should not be about deciding what the partisan outcome of the legislature should be. It should be about giving the people their fair representation.

Name: Phil Richert  
Address: 3103 Flamingo Way  
Billings MT 59106  
Email Address: \_\_\_\_\_

**RECEIVED**  
APR 25 2012  
Montana Legislative  
Services Division

To the Members of the Montana Redistricting Commission:

The so-called "communities" plan is a poor choice for Yellowstone County. It slices through neighborhoods and communities to draw huge, strangely shaped legislative districts. It was developed by the Montana Democratic party to give their candidates an unfair advantage in elections. I urge the commission to reject the poorly-named "Communities" map and instead draw new districts based on neighborhood task force lines, school districts, city wards and other common sense subdivisions. The redistricting process should not be about deciding what the partisan outcome of the legislature should be. It should be about giving the people their fair representation.

Name: Clayton Fiscus  
Address: 1800 Mary St  
Billings MT 59105  
Email Address: Clayton@FiscusForThePeople.com

**RECEIVED**  
APR 25 2012  
Montana Legislative  
Services Division

To the Members of the Montana Redistricting Commission:

The so-called "communities" plan is a poor choice for Yellowstone County. It slices through neighborhoods and communities to draw huge, strangely shaped legislative districts. It was developed by the Montana Democratic party to give their candidates an unfair advantage in elections. I urge the commission to reject the poorly-named "Communities" map and instead draw new districts based on neighborhood task force lines, school districts, city wards and other common sense subdivisions. The redistricting process should not be about deciding what the partisan outcome of the legislature should be. It should be about giving the people their fair representation.

Name: Mary Jaensworth  
Address: 2304 George St.  
Billings, MT. 59102  
Email Address: magiehae1@bnsn

**RECEIVED**  
APR 25 2012  
Montana Legislative  
Services Division

To the Members of the Montana Redistricting Commission:

The so-called "communities" plan is a poor choice for Yellowstone County. It slices through neighborhoods and communities to draw huge, strangely shaped legislative districts. It was developed by the Montana Democratic party to give their candidates an unfair advantage in elections. I urge the commission to reject the poorly-named "Communities" map and instead draw new districts based on neighborhood task force lines, school districts, city wards and other common sense subdivisions. The redistricting process should not be about deciding what the partisan outcome of the legislature should be. It should be about giving the people their fair representation.

Name: Shannon Brown  
Address: 775 Squaw Creek Rd  
Huntley MT 59037  
Email Address: sbrown@northernbroadcasting.com

**RECEIVED**  
APR 25 2012  
Montana Legislative  
Services Division

To the Members of the Montana Redistricting Commission:

The so-called "communities" plan is a poor choice for Yellowstone County. It slices through neighborhoods and communities to draw huge, strangely shaped legislative districts. It was developed by the Montana Democratic party to give their candidates an unfair advantage in elections. I urge the commission to reject the poorly-named "Communities" map and instead draw new districts based on neighborhood task force lines, school districts, city wards and other common sense subdivisions. The redistricting process should not be about deciding what the partisan outcome of the legislature should be. It should be about giving the people their fair representation.

Name:

Sherrie Tusk

Address:

3103 Flamenco Way  
Bliss, MT 59106

Email Address:

**RECEIVED**

APR 25 2012

Montana Legislative  
Services Division

To the Members of the Montana Redistricting Commission:

The so-called "communities" plan is a poor choice for Yellowstone County. It slices through neighborhoods and communities to draw huge, strangely shaped legislative districts. It was developed by the Montana Democratic party to give their candidates an unfair advantage in elections. I urge the commission to reject the poorly-named "Communities" map and instead draw new districts based on neighborhood task force lines, school districts, city wards and other common sense subdivisions. The redistricting process should not be about deciding what the partisan outcome of the legislature should be. It should be about giving the people their fair representation.

Name:

ELDON KRAFT

Address:

1912 Ave B  
Billings, MT 59102

Email Address:

kkraft0705@gmail.com

**RECEIVED**

APR 25 2012

Montana Legislative  
Services Division

To the Members of the Montana Redistricting Commission:

The so-called "communities" plan is a poor choice for Yellowstone County. It slices through neighborhoods and communities to draw huge, strangely shaped legislative districts. It was developed by the Montana Democratic party to give their candidates an unfair advantage in elections. I urge the commission to reject the poorly-named "Communities" map and instead draw new districts based on neighborhood task force lines, school districts, city wards and other common sense subdivisions. The redistricting process should not be about deciding what the partisan outcome of the legislature should be. It should be about giving the people their fair representation.

Name: Chris L. Kluever  
Address: 4404 Audubon Way  
Billings, MT 59106  
Email Address: CKluever@bresnan.net

**RECEIVED**  
APR 25 2012  
Montana Legislative  
Services Division

To the Members of the Montana Redistricting Commission:

The so-called "communities" plan is a poor choice for Yellowstone County. It slices through neighborhoods and communities to draw huge, strangely shaped legislative districts. It was developed by the Montana Democratic party to give their candidates an unfair advantage in elections. I urge the commission to reject the poorly-named "Communities" map and instead draw new districts based on neighborhood task force lines, school districts, city wards and other common sense subdivisions. The redistricting process should not be about deciding what the partisan outcome of the legislature should be. It should be about giving the people their fair representation.

Name: Scot Miller  
Address: 2226 Fairway Dr.  
Billings MT 59102  
Email Address: sama@wtp.net

**RECEIVED**  
APR 25 2012  
Montana Legislative  
Services Division

**RE: Redistricting Update- This is very important**

Hide Details

FROM: Rick Waltner

Thursday, April 19, 2012 4:44 PM

TO: Bruce Kentner

Bruce, It came up fine for me in "Word" I copied it and include it here.

Dear Chairman Regnier,

I strongly urge you to reject maps that use political data and election results in the development of district lines for the legislature. Political parties should not manipulate boundaries to maximize the number of seats they think they can win in elections. That defeats the purpose of redistricting, which is to equalize the number of people in districts, protect minority voting rights, following existing political subdivisions and communities of interest.

The last map in Montana was developed through a heavy reliance on political data and election results. There is no other way to explain how many communities were divided, other than it served a political purpose for the Montana Democratic Party. The new map should have no resemblance to the current map, because it inconsistently ignores existing political subdivisions, communities of interest, lacks the compactness requirement and all of the other official redistricting criteria.

The commission should use the three maps developed by non-partisan legislative staff as starting points for the new map: the urban-rural, deviation and subdivision maps. The fourth map is just a slightly modified version of the map the Democrats put forward in 2000 using political data and election results. Many local communities are putting forward suggestions for their area s – please pay special attention to those.

Thank you for your work on building consensus throughout this process. We encourage you to reject partisan politics in the redistricting effort.

Sincerely,

NAME: BRUCE KENTNER

ADDRESS: 610 WHEATSTONE DR  
Billings MT 59102

EMAIL: BRUCEK64@YAHOO.COM

**RECEIVED**

APR 25 2012

Montana Legislative  
Services Division

**I support fair non-partisan legislative districts!**

\*One percent or less variation in the size of districts: It's not fair if one representative has to represent 9400 people, and the next one up the road only has 8600. The people in the smaller district get easier access to their government.

\*No political data should be used to draw districts. Districts should be drawn to represent people, not partisan politics

\*Don't keep the current districts: The current districts divide communities in two, they have wildly varying population sizes — in general they're not unbiased.

Name/Address: GLENN A KOPPE BURMEISTER 592 OLD BOULDER RD  
Signature/Date: *Glenn A Koppe Burmeister* 03.24.12 BIG TIMBER 59011

\*Paid for by the Montana Republican Party, Shirley Warehime, Treasurer, PO Box 935, Helena, MT 59624. Not authorized by any candidate or candidate's committee.\*

**RECEIVED**

APR 25 2012

Montana Legislative  
Services Division

**I support fair non-partisan legislative districts!**

\*One percent or less variation in the size of districts: It's not fair if one representative has to represent 9400 people, and the next one up the road only has 8600. The people in the smaller district get easier access to their government.

\*No political data should be used to draw districts. Districts should be drawn to represent people, not partisan politics

\*Don't keep the current districts: The current districts divide communities in two, they have wildly varying population sizes – in general they're not unbiased.

Name/Address: Danese Wood

Signature/Date: 3/24/2012

\*Paid for by the Montana Republican Party, Shirley Warehime, Treasurer, PO Box 935, Helena, MT 59624. Not authorized by any candidate or candidate's committee.\*

**RECEIVED**

APR 25 2012

Montana Legislative  
Services Division

**I support fair non-partisan legislative districts!**

\*One percent or less variation in the size of districts: It's not fair if one representative has to represent 9400 people, and the next one up the road only has 8600. The people in the smaller district get easier access to their government.

\*No political data should be used to draw districts. Districts should be drawn to represent people, not partisan politics

\*Don't keep the current districts: The current districts divide communities in two, they have wildly varying population sizes – in general they're not unbiased.

Name/Address: HARRY R. KENCK 32105 PENEY MEADOWS LN. HUSON, MT.

Signature/Date: Harry R Kenck FEB. 28, 2012

\*Paid for by the Montana Republican Party, Shirley Warehime, Treasurer, PO Box 935, Helena, MT 59624. Not authorized by any candidate or candidate's committee.\*

**RECEIVED**

APR 25 2012

Montana Legislative  
Services Division

Members of the Districting and Apportionment Commission,

I appreciate how tough the task at hand must be in redrawing district lines in the Legislature, but I don't know why you must have proposals that gerrymander based on how people vote in certain areas. Doesn't that go against the criteria you adopted? Montana shouldn't just follow the bad examples of other states that allow one political party to draw seats that help them in elections. You should reject those kinds of maps.

There are at least a couple of maps on the table that seem to follow your criteria. I think the urban-rural 100 map is a common sense recognition of the differences between cities and rural areas of the state. I think the subdivision 100 map is also a good approach since it seems to keep many counties and towns together when possible.

Allowing the Democratic party to have a map that draws lines to help them is ridiculous. It shouldn't even be under consideration.

Thank you for listening to my comments,

Name:

*Margaret J. Peterson*  
Margaret J. Peterson

Address:

8080 Sparkler Ln  
Missoula, MT 59808

Email Address:

-----

**RECEIVED**

APR 25 2012

Montana Legislative  
Services Division



Members of the Districting and Apportionment Commission,

I appreciate how tough the task at hand must be in redrawing district lines in the Legislature, but I don't know why you must have proposals that gerrymander based on how people vote in certain areas. Doesn't that go against the criteria you adopted? Montana shouldn't just follow the bad examples of other states that allow one political party to draw seats that help them in elections. You should reject those kinds of maps.

There are at least a couple of maps on the table that seem to follow your criteria. I think the urban-rural 100 map is a common sense recognition of the differences between cities and rural areas of the state. I think the subdivision 100 map is also a good approach since it seems to keep many counties and towns together when possible.

Allowing the Democratic party to have a map that draws lines to help them is ridiculous. It shouldn't even be under consideration.

Thank you for listening to my comments,

Name: Keith Baen

Address: PMB 335  
2814 Brooks  
Missoula MT 59801

Email Address: KeithBB@Montana.COM

**RECEIVED**

APR 25 2012

Montana Legislative  
Services Division

Members of the Districting and Apportionment Commission,

I appreciate how tough the task at hand must be in redrawing district lines in the Legislature, but I don't know why you must have proposals that gerrymander based on how people vote in certain areas. Doesn't that go against the criteria you adopted? Montana shouldn't just follow the bad examples of other states that allow one political party to draw seats that help them in elections. You should reject those kinds of maps.

There are at least a couple of maps on the table that seem to follow your criteria. I think the urban-rural 100 map is a common sense recognition of the differences between cities and rural areas of the state. I think the subdivision 100 map is also a good approach since it seems to keep many counties and towns together when possible.

Allowing the Democratic party to have a map that draws lines to help them is ridiculous. It shouldn't even be under consideration.

Thank you for listening to my comments,

Name:

Jim Seidler

Address:

1220 Clements Rd  
Missoula, MT 59804-2908

Email Address:

jimseidler@bunon.net

**RECEIVED**

APR 25 2012

Montana Legislative  
Services Division

To the members of the Redistricting Commission,

I understand there are proposals before the commission for new legislative boundaries that used election results as a basis for drawing lines. This may be something that is common in Washington, D.C., New York or California, but it's not the Montana way.

I believe it is impossible to follow the criteria you adopted while also taking into account political data. Relying on statistics about how areas vote lead to many of the problems of the current map: urban domination of suburban and rural areas, unnecessary splitting of counties and cities, and inconsistent application of deviation. Please do not adopt any map that uses such statistics or has any resemblance to the current map.

It appears the commission has at least three good proposals put together by non-partisan staff members (urban-rural, deviation, subdivision). For Dawson county, it makes sense to keep it all together and add neighboring Wibaux County. Combined, the two counties would make a House district within the acceptable deviation range.

Thank you for your work and for listening to regular Montanans. Please stay away from manipulating lines for political purposes and stick to the state constitution.

Yours Truly,

(NAME):

Matt Beard

(ADDRESS):

2212 W Central  
Missoula, MT 59801

(EMAIL):

kohlpariah@yahoo.com

**RECEIVED**

APR 25 2012

Montana Legislative  
Services Division

Members of the Districting and Apportionment Commission,

I appreciate how tough the task at hand must be in redrawing district lines in the Legislature, but I don't know why you must have proposals that gerrymander based on how people vote in certain areas. Doesn't that go against the criteria you adopted? Montana shouldn't just follow the bad examples of other states that allow one political party to draw seats that help them in elections. You should reject those kinds of maps.

There are at least a couple of maps on the table that seem to follow your criteria. I think the urban-rural 100 map is a common sense recognition of the differences between cities and rural areas of the state. I think the subdivision 100 map is also a good approach since it seems to keep many counties and towns together when possible.

Allowing the Democratic party to have a map that draws lines to help them is ridiculous. It shouldn't even be under consideration.

Thank you for listening to my comments,

Name: DAVID MOORE

Address: 114 W Central Ave  
Missoula, MT 59801

Email Address: docmooremnt@aol.com

**RECEIVED**

APR 25 2012

Montana Legislative  
Services Division

Members of the Districting and Apportionment Commission,

I appreciate how tough the task at hand must be in redrawing district lines in the Legislature, but I don't know why you must have proposals that gerrymander based on how people vote in certain areas. Doesn't that go against the criteria you adopted? Montana shouldn't just follow the bad examples of other states that allow one political party to draw seats that help them in elections. You should reject those kinds of maps.

There are at least a couple of maps on the table that seem to follow your criteria. I think the urban-rural 100 map is a common sense recognition of the differences between cities and rural areas of the state. I think the subdivision 100 map is also a good approach since it seems to keep many counties and towns together when possible.

Allowing the Democratic party to have a map that draws lines to help them is ridiculous. It shouldn't even be under consideration.

Thank you for listening to my comments,

Name:

Sheila M. Cook

Address:

1400 Clarkia lane  
missoula, MT. 59802

Email Address:

makesmt@msn.com

**RECEIVED**

APR 25 2012

Montana Legislative  
Services Division

To the members of the Redistricting Commission,

I understand there are proposals before the commission for new legislative boundaries that used election results as a basis for drawing lines. This may be something that is common in Washington, D.C., New York or California, but it's not the Montana way.

I believe it is impossible to follow the criteria you adopted while also taking into account political data. Relying on statistics about how areas vote lead to many of the problems of the current map: urban domination of suburban and rural areas, unnecessary splitting of counties and cities, and inconsistent application of deviation. Please do not adopt any map that uses such statistics or has any resemblance to the current map.

It appears the commission has at least three good proposals put together by non-partisan staff members (urban-rural, deviation, subdivision).

Thank you for your work and for listening to regular Montanans. Please stay away from manipulating lines for political purposes and stick to the state constitution.

Yours Truly,

(NAME):

Waneve Wood

(ADDRESS):

P.O. Box 851  
Red Lodge MT 59068

(EMAIL):

WALLASSOCIATES@aol.com

**RECEIVED**

APR 25 2012

Montana Legislative  
Services Division

Dear Chairman Regnier,

I strongly urge you to reject maps that use political data and election results in the development of district lines for the legislature. Political parties should not manipulate boundaries to maximize the number of seats they think they can win in elections. That defeats the purpose of redistricting, which is to equalize the number of people in districts, protect minority voting rights, following existing political subdivisions and communities of interest.

The last map in Montana was developed through a heavy reliance on political data and election results. There is no other way to explain how many communities were divided, other than it served a political purpose for the Montana Democratic Party. The new map should have no resemblance to the current map, because it inconsistently ignores existing political subdivisions, communities of interest, lacks the compactness requirement and all of the other official redistricting criteria.

The commission should use the three maps developed by non-partisan legislative staff as starting points for the new map: the urban-rural, deviation and subdivision maps. The fourth map is just a slightly modified version of the map the Democrats put forward in 2000 using political data and election results. Many local communities are putting forward suggestions for their areas – please pay special attention to those.

Thank you for your work on building consensus throughout this process. We encourage you to reject partisan politics in the redistricting effort.

Sincerely,

NAME: WARENE WALT

ADDRESS: P.O. BOX 851  
Red Lodge, MT 59068

EMAIL: WWWALLASSOCIATES@AOL.COM

**RECEIVED**

APR 25 2012

Montana Legislative  
Services Division

Members of the Districting and Apportionment Commission,

I appreciate how tough the task at hand must be in redrawing district lines in the Legislature, but I don't know why you must have proposals that gerrymander based on how people vote in certain areas. Doesn't that go against the criteria you adopted? Montana shouldn't just follow the bad examples of other states that allow one political party to draw seats that help them in elections. You should reject those kinds of maps.

There are at least a couple of maps on the table that seem to follow your criteria. I think the urban-rural 100 map is a common sense recognition of the differences between cities and rural areas of the state. I think the subdivision 100 map is also a good approach since it seems to keep many counties and towns together when possible.

Allowing the Democratic party to have a map that draws lines to help them is ridiculous. It shouldn't even be under consideration.

Thank you for listening to my comments,

Name: Warne L. L. L.

Address: Po Box 851  
Red Lodge, MT 59068

Email Address: WALLASSOCIATES@AOL.COM

**RECEIVED**

APR 25 2012

Montana Legislative  
Services Division



Dear Chairman Regnier,

I strongly urge you to reject maps that use political data and election results in the development of district lines for the legislature. Political parties should not manipulate boundaries to maximize the number of seats they think they can win in elections. That defeats the purpose of redistricting, which is to equalize the number of people in districts, protect minority voting rights, following existing political subdivisions and communities of interest.


The last map in Montana was developed through a heavy reliance on political data and election results. There is no other way to explain how many communities were divided, other than it served a political purpose for the Montana Democratic Party. The new map should have no resemblance to the current map, because it inconsistently ignores existing political subdivisions, communities of interest, lacks the compactness requirement and all of the other official redistricting criteria.

The commission should use the three maps developed by non-partisan legislative staff as starting points for the new map: the urban-rural, deviation and subdivision maps. The fourth map is just a slightly modified version of the map the Democrats put forward in 2000 using political data and election results. Many local communities are putting forward suggestions for their areas – please pay special attention to those.

Thank you for your work on building consensus throughout this process. We encourage you to reject partisan politics in the redistricting effort.

Sincerely,

NAME:



ADDRESS:

P.O. Box 1140  
Helena, MT 59624

EMAIL:

J.jago@msn.com

**RECEIVED**

APR 25 2012

Montana Legislative  
Services Division

Dear Chairman Regnier,

I strongly urge you to reject maps that use political data and election results in the development of district lines for the legislature. Political parties should not manipulate boundaries to maximize the number of seats they think they can win in elections. That defeats the purpose of redistricting, which is to equalize the number of people in districts, protect minority voting rights, following existing political subdivisions and communities of interest.

The last map in Montana was developed through a heavy reliance on political data and election results. There is no other way to explain how many communities were divided, other than it served a political purpose for the Montana Democratic Party. The new map should have no resemblance to the current map, because it inconsistently ignores existing political subdivisions, communities of interest, lacks the compactness requirement and all of the other official redistricting criteria.

The commission should use the three maps developed by non-partisan legislative staff as starting points for the new map: the urban-rural, deviation and subdivision maps. The fourth map is just a slightly modified version of the map the Democrats put forward in 2000 using political data and election results. Many local communities are putting forward suggestions for their areas – please pay special attention to those.

Thank you for your work on building consensus throughout this process. We encourage you to reject partisan politics in the redistricting effort.

Sincerely,

NAME: Gregg R. TRUSE

ADDRESS: 62 MARTINEZ COURT  
MT CITY, MT

EMAIL: Gtruse@sd.com

**RECEIVED**

APR 25 2012

Montana Legislative  
Services Division

To the members of the Redistricting Commission,

I understand there are proposals before the commission for new legislative boundaries that used election results as a basis for drawing lines. This may be something that is common in Washington, D.C., New York or California, but it's not the Montana way.

I believe it is impossible to follow the criteria you adopted while also taking into account political data. Relying on statistics about how areas vote lead to many of the problems of the current map: urban domination of suburban and rural areas, unnecessary splitting of counties and cities, and inconsistent application of deviation. Please do not adopt any map that uses such statistics or has any resemblance to the current map.

It appears the commission has at least three good proposals put together by non-partisan staff members (urban-rural, deviation, subdivision).

Thank you for your work and for listening to regular Montanans. Please stay away from manipulating lines for political purposes and stick to the state constitution.

Yours Truly,

(NAME):

Julie Hansemann

(ADDRESS):

351 Northgate Loop  
Helena, MT 59602

(EMAIL):

ajh@montana.com

**RECEIVED**  
APR 25 2012  
Montana Legislative  
Services Division

Dear Chairman Regnier,

As a resident of Granite County, I do not agree with having Anaconda as part of two districts that can dominate both my county and Powell County. The community of Anaconda should be kept together, and Granite and Powell counties should be joined into one House district. This will recognize the urban-rural differences we have compared to Anaconda. As such, Anaconda should have a Senate district with Butte, not with our proposed House seat.

The reason the Democrats would like two districts to come out of Anaconda is because the two seats will be dominated by Democrats. Even though their map is called the "Communities" map, they go against what they claim their map is about by splitting the town of Anaconda and forcing their voters into our two counties. They know they can have two Democrats out of this area because they use election results to see how districts will vote before the votes are even taken!

There is a reason Granite and Powell counties are no longer a part of Deer Lodge county. We have different interests, different communities and different priorities. Please focus on your criteria and don't let Anaconda dominate our elections. The Subdivisions 100 map does the best job of matching our priorities.

Sincerely,

NAME: Delira Bruce

ADDRESS: PO Box 98  
Hall, MT 59837

EMAIL: rustyburgers@gmail.com

**RECEIVED**

APR 25 2012

Montana Legislative  
Services Division

Dear Chairman Regnier,

As a resident of Granite County, I do not agree with having Anaconda as part of two districts that can dominate both my county and Powell County. The community of Anaconda should be kept together, and Granite and Powell counties should be joined into one House district. This will recognize the urban-rural differences we have compared to Anaconda. As such, Anaconda should have a Senate district with Butte, not with our proposed House seat.

The reason the Democrats would like two districts to come out of Anaconda is because the two seats will be dominated by Democrats. Even though their map is called the "Communities" map, they go against what they claim their map is about by splitting the town of Anaconda and forcing their voters into our two counties. They know they can have two Democrats out of this area because they use election results to see how districts will vote before the votes are even taken!

There is a reason Granite and Powell counties are no longer a part of Deer Lodge county. We have different interests, different communities and different priorities. Please focus on your criteria and don't let Anaconda dominate our elections. The Subdivisions 100 map does the best job of matching our priorities.

Sincerely,

NAME: John R. Brown III

ADDRESS: PO Box 98  
Haile MT 59537

EMAIL: \_\_\_\_\_

**RECEIVED**

APR 25 2012

Montana Legislative  
Services Division

Dear Chairman Regnier,

As a resident of Granite County, I do not agree with having Anaconda as part of two districts that can dominate both my county and Powell County. The community of Anaconda should be kept together, and Granite and Powell counties should be joined into one House district. This will recognize the urban-rural differences we have compared to Anaconda. As such, Anaconda should have a Senate district with Butte, not with our proposed House seat.

The reason the Democrats would like two districts to come out of Anaconda is because the two seats will be dominated by Democrats. Even though their map is called the "Communities" map, they go against what they claim their map is about by splitting the town of Anaconda and forcing their voters into our two counties. They know they can have two Democrats out of this area because they use election results to see how districts will vote before the votes are even taken!

There is a reason Granite and Powell counties are no longer a part of Deer Lodge county. We have different interests, different communities and different priorities. Please focus on your criteria and don't let Anaconda dominate our elections. The Subdivisions 100 map does the best job of matching our priorities.

Sincerely,

NAME:

LESLIE SEWARD *LSeward*

ADDRESS:

290 TRAPPER RIDGE, PHILIPSBURG, MT

EMAIL:

NONE

**RECEIVED**

APR 25 2012

Montana Legislative  
Services Division

Dear Chairman Regnier,

As a resident of Granite County, I do not agree with having Anaconda as part of two districts that can dominate both my county and Powell County. The community of Anaconda should be kept together, and Granite and Powell counties should be joined into one House district. This will recognize the urban-rural differences we have compared to Anaconda. As such, Anaconda should have a Senate district with Butte, not with our proposed House seat.

The reason the Democrats would like two districts to come out of Anaconda is because the two seats will be dominated by Democrats. Even though their map is called the "Communities" map, they go against what they claim their map is about by splitting the town of Anaconda and forcing their voters into our two counties. They know they can have two Democrats out of this area because they use election results to see how districts will vote before the votes are even taken!

There is a reason Granite and Powell counties are no longer a part of Deer Lodge county. We have different interests, different communities and different priorities. Please focus on your criteria and don't let Anaconda dominate our elections. The Subdivisions 100 map does the best job of matching our priorities.

Sincerely,

NAME: HAL SEWARD

ADDRESS: 290 TRAPPER RIDGE  
PHILLIPSBURG, MT 59858

EMAIL: HAL2GOLF@AIZN.COM

**RECEIVED**

APR 25 2012

Montana Legislative  
Services Division

Dear Chairman Regnier,

As a resident of Granite County, I do not agree with having Anaconda as part of two districts that can dominate both my county and Powell County. The community of Anaconda should be kept together, and Granite and Powell counties should be joined into one House district. This will recognize the urban-rural differences we have compared to Anaconda. As such, Anaconda should have a Senate district with Butte, not with our proposed House seat.

The reason the Democrats would like two districts to come out of Anaconda is because the two seats will be dominated by Democrats. Even though their map is called the "Communities" map, they go against what they claim their map is about by splitting the town of Anaconda and forcing their voters into our two counties. They know they can have two Democrats out of this area because they use election results to see how districts will vote before the votes are even taken!

There is a reason Granite and Powell counties are no longer a part of Deer Lodge county. We have different interests, different communities and different priorities. Please focus on your criteria and don't let Anaconda dominate our elections. The Subdivisions 100 map does the best job of matching our priorities.

Sincerely,

NAME:

Jan Burdell

ADDRESS:

Po Box 615  
Anaconda, Mt 59711

EMAIL:

PAH 3688 @ BLACKFOOT.NET

**RECEIVED**

APR 25 2012

Montana Legislative  
Services Division



Dear Chairman Regnier,

As a resident of Granite County, I do not agree with having Anaconda as part of two districts that can dominate both my county and Powell County. The community of Anaconda should be kept together, and Granite and Powell counties should be joined into one House district. This will recognize the urban-rural differences we have compared to Anaconda. As such, Anaconda should have a Senate district with Butte, not with our proposed House seat.

The reason the Democrats would like two districts to come out of Anaconda is because the two seats will be dominated by Democrats. Even though their map is called the "Communities" map, they go against what they claim their map is about by splitting the town of Anaconda and forcing their voters into our two counties. They know they can have two Democrats out of this area because they use election results to see how districts will vote before the votes are even taken!

There is a reason Granite and Powell counties are no longer a part of Deer Lodge county. We have different interests, different communities and different priorities. Please focus on your criteria and don't let Anaconda dominate our elections. The Subdivisions 100 map does the best job of matching our priorities.

Sincerely,

NAME: Addanamp Bell

ADDRESS: P.O. Box 923  
Philipsburg, MT 59858

EMAIL: addapretty1@yahoo.com

**RECEIVED**

APR 25 2012

Montana Legislative  
Services Division

Dear Chairman Regnier,

As a resident of Granite County, I do not agree with having Anaconda as part of two districts that can dominate both my county and Powell County. The community of Anaconda should be kept together, and Granite and Powell counties should be joined into one House district. This will recognize the urban-rural differences we have compared to Anaconda. As such, Anaconda should have a Senate district with Butte, not with our proposed House seat.

The reason the Democrats would like two districts to come out of Anaconda is because the two seats will be dominated by Democrats. Even though their map is called the "Communities" map, they go against what they claim their map is about by splitting the town of Anaconda and forcing their voters into our two counties. They know they can have two Democrats out of this area because they use election results to see how districts will vote before the votes are even taken!

There is a reason Granite and Powell counties are no longer a part of Deer Lodge county. We have different interests, different communities and different priorities. Please focus on your criteria and don't let Anaconda dominate our elections. The Subdivisions 100 map does the best job of matching our priorities.

Sincerely,

NAME:

John McDonald

ADDRESS:

97 McDonald Ln Philipsburg MT

EMAIL: \_\_\_\_\_

**RECEIVED**

APR 25 2012

Montana Legislative  
Services Division

Dear Chairman Regnier,

As a resident of Granite County, I do not agree with having Anaconda as part of two districts that can dominate both my county and Powell County. The community of Anaconda should be kept together, and Granite and Powell counties should be joined into one House district. This will recognize the urban-rural differences we have compared to Anaconda. As such, Anaconda should have a Senate district with Butte, not with our proposed House seat.

The reason the Democrats would like two districts to come out of Anaconda is because the two seats will be dominated by Democrats. Even though their map is called the "Communities" map, they go against what they claim their map is about by splitting the town of Anaconda and forcing their voters into our two counties. They know they can have two Democrats out of this area because they use election results to see how districts will vote before the votes are even taken!

There is a reason Granite and Powell counties are no longer a part of Deer Lodge county. We have different interests, different communities and different priorities. Please focus on your criteria and don't let Anaconda dominate our elections. The Subdivisions 100 map does the best job of matching our priorities.

Sincerely,

NAME: STAN & GINGER BOLIN

ADDRESS: 28 DOUGLAS LEE LN  
ANACONDA 59711

EMAIL: spbolin@msn.com

**RECEIVED**

APR 25 2012

Montana Legislative  
Services Division

Dear Chairman Regnier,

As a resident of Granite County, I do not agree with having Anaconda as part of two districts that can dominate both my county and Powell County. The community of Anaconda should be kept together, and Granite and Powell counties should be joined into one House district. This will recognize the urban-rural differences we have compared to Anaconda. As such, Anaconda should have a Senate district with Butte, not with our proposed House seat.

The reason the Democrats would like two districts to come out of Anaconda is because the two seats will be dominated by Democrats. Even though their map is called the "Communities" map, they go against what they claim their map is about by splitting the town of Anaconda and forcing their voters into our two counties. They know they can have two Democrats out of this area because they use election results to see how districts will vote before the votes are even taken!

There is a reason Granite and Powell counties are no longer a part of Deer Lodge county. We have different interests, different communities and different priorities. Please focus on your criteria and don't let Anaconda dominate our elections. The Subdivisions 100 map does the best job of matching our priorities.

Sincerely,

NAME: Elena Bagliano

ADDRESS: 13 John Lane Rd  
Philipsburg Montana

EMAIL: ph15016@blackfoot-NET

**RECEIVED**  
APR 25 2012  
Montana Legislative  
Services Division

Dear Chairman Regnier,

As a resident of Granite County, I do not agree with having Anaconda as part of two districts that can dominate both my county and Powell County. The community of Anaconda should be kept together, and Granite and Powell counties should be joined into one House district. This will recognize the urban-rural differences we have compared to Anaconda. As such, Anaconda should have a Senate district with Butte, not with our proposed House seat.

The reason the Democrats would like two districts to come out of Anaconda is because the two seats will be dominated by Democrats. Even though their map is called the "Communities" map, they go against what they claim their map is about by splitting the town of Anaconda and forcing their voters into our two counties. They know they can have two Democrats out of this area because they use election results to see how districts will vote before the votes are even taken!

There is a reason Granite and Powell counties are no longer a part of Deer Lodge county. We have different interests, different communities and different priorities. Please focus on your criteria and don't let Anaconda dominate our elections. The Subdivisions 100 map does the best job of matching our priorities.

Sincerely,

NAME:

Elhan Haverly

ADDRESS:

2400 Old Fort Rd Apt 365  
Missoula 59804

EMAIL:

gogrizgs@gmail.com

**RECEIVED**

APR 25 2012

Montana Legislative  
Services Division

Dear Chairman Regnier,

As a resident of Granite County, I do not agree with having Anaconda as part of two districts that can dominate both my county and Powell County. The community of Anaconda should be kept together, and Granite and Powell counties should be joined into one House district. This will recognize the urban-rural differences we have compared to Anaconda. As such, Anaconda should have a Senate district with Butte, not with our proposed House seat.

The reason the Democrats would like two districts to come out of Anaconda is because the two seats will be dominated by Democrats. Even though their map is called the "Communities" map, they go against what they claim their map is about by splitting the town of Anaconda and forcing their voters into our two counties. They know they can have two Democrats out of this area because they use election results to see how districts will vote before the votes are even taken!

There is a reason Granite and Powell counties are no longer a part of Deer Lodge county. We have different interests, different communities and different priorities. Please focus on your criteria and don't let Anaconda dominate our elections. The Subdivisions 100 map does the best job of matching our priorities.

Sincerely,

NAME: RICHARD MOTTA

ADDRESS: 12 BOHN ROAD RD  
PHILIPSBURG, MT 59858

EMAIL: RICKM@BACKFOOT.MT

**RECEIVED**  
APR 25 2012  
Montana Legislative  
Services Division

Dear Chairman Regnier,

As a resident of Granite County, I do not agree with having Anaconda as part of two districts that can dominate both my county and Powell County. The community of Anaconda should be kept together, and Granite and Powell counties should be joined into one House district. This will recognize the urban-rural differences we have compared to Anaconda. As such, Anaconda should have a Senate district with Butte, not with our proposed House seat.

The reason the Democrats would like two districts to come out of Anaconda is because the two seats will be dominated by Democrats. Even though their map is called the "Communities" map, they go against what they claim their map is about by splitting the town of Anaconda and forcing their voters into our two counties. They know they can have two Democrats out of this area because they use election results to see how districts will vote before the votes are even taken!

There is a reason Granite and Powell counties are no longer a part of Deer Lodge county. We have different interests, different communities and different priorities. Please focus on your criteria and don't let Anaconda dominate our elections. The Subdivisions 100 map does the best job of matching our priorities.

Sincerely,

NAME:

Linda Cirincione Cirincione

ADDRESS:

PO Box 1124, Philipsburg, MT 59858

EMAIL:

lcirincione@montana-com

**RECEIVED**

APR 25 2012

Montana Legislative  
Services Division

Dear Chairman Regnier,

As a resident of Granite County, I do not agree with having Anaconda as part of two districts that can dominate both my county and Powell County. The community of Anaconda should be kept together, and Granite and Powell counties should be joined into one House district. This will recognize the urban-rural differences we have compared to Anaconda. As such, Anaconda should have a Senate district with Butte, not with our proposed House seat.

The reason the Democrats would like two districts to come out of Anaconda is because the two seats will be dominated by Democrats. Even though their map is called the "Communities" map, they go against what they claim their map is about by splitting the town of Anaconda and forcing their voters into our two counties. They know they can have two Democrats out of this area because they use election results to see how districts will vote before the votes are even taken!

There is a reason Granite and Powell counties are no longer a part of Deer Lodge county. We have different interests, different communities and different priorities. Please focus on your criteria and don't let Anaconda dominate our elections. The Subdivisions 100 map does the best job of matching our priorities.

Sincerely,

NAME:

Jason Cincione

ADDRESS:

PO Box 1124, Philipsburg, MT 59858

EMAIL:

lcweb15@montana.com

**RECEIVED**

APR 25 2012

Montana Legislative  
Services Division



Dear Chairman Regnier,

As a resident of Granite County, I do not agree with having Anaconda as part of two districts that can dominate both my county and Powell County. The community of Anaconda should be kept together, and Granite and Powell counties should be joined into one House district. This will recognize the urban-rural differences we have compared to Anaconda. As such, Anaconda should have a Senate district with Butte, not with our proposed House seat.

The reason the Democrats would like two districts to come out of Anaconda is because the two seats will be dominated by Democrats. Even though their map is called the "Communities" map, they go against what they claim their map is about by splitting the town of Anaconda and forcing their voters into our two counties. They know they can have two Democrats out of this area because they use election results to see how districts will vote before the votes are even taken!

There is a reason Granite and Powell counties are no longer a part of Deer Lodge county. We have different interests, different communities and different priorities. Please focus on your criteria and don't let Anaconda dominate our elections. The Subdivisions 100 map does the best job of matching our priorities.

Sincerely,

NAME: LAWRENCE FICKLER

*Lawrence Fickler*  
ADDRESS: 1- Hoover Rd  
P.O. Box 160  
Drummond, MT 59832

EMAIL: \_\_\_\_\_

**RECEIVED**

APR 25 2012

Montana Legislative  
Services Division

Dear Chairman Regnier,

As a resident of Granite County, I do not agree with having Anaconda as part of two districts that can dominate both my county and Powell County. The community of Anaconda should be kept together, and Granite and Powell counties should be joined into one House district. This will recognize the urban-rural differences we have compared to Anaconda. As such, Anaconda should have a Senate district with Butte, not with our proposed House seat.

The reason the Democrats would like two districts to come out of Anaconda is because the two seats will be dominated by Democrats. Even though their map is called the "Communities" map, they go against what they claim their map is about by splitting the town of Anaconda and forcing their voters into our two counties. They know they can have two Democrats out of this area because they use election results to see how districts will vote before the votes are even taken!

There is a reason Granite and Powell counties are no longer a part of Deer Lodge county. We have different interests, different communities and different priorities. Please focus on your criteria and don't let Anaconda dominate our elections. The Subdivisions 100 map does the best job of matching our priorities.

Sincerely,

NAME: Todd E Fickler

ADDRESS: #7 Firestone Lane PO Box 381 Drummond MT  
59832

EMAIL: tficklet@montana.com

**RECEIVED**

APR 25 2012

Montana Legislative  
Services Division

Members of the Districting and Apportionment Commission,

I appreciate how tough the task at hand must be in redrawing district lines in the Legislature, but I don't know why you must have proposals that gerrymander based on how people vote in certain areas. Doesn't that go against the criteria you adopted? Montana shouldn't just follow the bad examples of other states that allow one political party to draw seats that help them in elections. You should reject those kinds of maps.

There are at least a couple of maps on the table that seem to follow your criteria. I think the urban-rural 100 map is a common sense recognition of the differences between cities and rural areas of the state. I think the subdivision 100 map is also a good approach since it seems to keep many counties and towns together when possible.

Allowing the Democratic party to have a map that draws lines to help them is ridiculous. It shouldn't even be under consideration.

Thank you for listening to my comments,

Name:

DONALDSON

Address:

388 OLDA

LW 59047

Email Address:

[Signature]

**RECEIVED**

APR 25 2012

Montana Legislative  
Services Division

Members of the Districting and Apportionment Commission,

I appreciate how tough the task at hand must be in redrawing district lines in the Legislature, but I don't know why you must have proposals that gerrymander based on how people vote in certain areas. Doesn't that go against the criteria you adopted? Montana shouldn't just follow the bad examples of other states that allow one political party to draw seats that help them in elections. You should reject those kinds of maps.

There are at least a couple of maps on the table that seem to follow your criteria. I think the urban-rural 100 map is a common sense recognition of the differences between cities and rural areas of the state. I think the subdivision 100 map is also a good approach since it seems to keep many counties and towns together when possible.

Allowing the Democratic party to have a map that draws lines to help them is ridiculous. It shouldn't even be under consideration.

Thank you for listening to my comments,

Name: Richard Edmunds

Address: P.O. Box 17612  
Missoula, MT 59808

Email Address: 7champ.edmunds@yahoo.com

**RECEIVED**

APR 25 2012

Montana Legislative  
Services Division

Dear Chairman Regnier,

I strongly urge you to reject maps that use political data and election results in the development of district lines for the legislature. Political parties should not manipulate boundaries to maximize the number of seats they think they can win in elections. That defeats the purpose of redistricting, which is to equalize the number of people in districts, protect minority voting rights, following existing political subdivisions and communities of interest.

The last map in Montana was developed through a heavy reliance on political data and election results. There is no other way to explain how many communities were divided, other than it served a political purpose for the Montana Democratic Party. The new map should have no resemblance to the current map, because it inconsistently ignores existing political subdivisions, communities of interest, lacks the compactness requirement and all of the other official redistricting criteria.

The commission should use the three maps developed by non-partisan legislative staff as starting points for the new map: the urban-rural, deviation and subdivision maps. The fourth map is just a slightly modified version of the map the Democrats put forward in 2000 using political data and election results. Many local communities are putting forward suggestions for their areas – please pay special attention to those.

Thank you for your work on building consensus throughout this process. We encourage you to reject partisan politics in the redistricting effort.

Sincerely,

NAME:

Michael More

ADDRESS:

450 N. Low Bench Rd

Gallatin Hwy, MT

59730

EMAIL:

Mp-more@yahoo.com

Please keep this process from becoming a mere facade of due process, and give us a true non-partisan redistricting process!

**RECEIVED**

APR 25 2012

Montana Legislative  
Services Division

Dear Chairman Regnier,

I strongly urge you to reject maps that use political data and election results in the development of district lines for the legislature. Political parties should not manipulate boundaries to maximize the number of seats they think they can win in elections. That defeats the purpose of redistricting, which is to equalize the number of people in districts, protect minority voting rights, following existing political subdivisions and communities of interest.

The last map in Montana was developed through a heavy reliance on political data and election results. There is no other way to explain how many communities were divided, other than it served a political purpose for the Montana Democratic Party. The new map should have no resemblance to the current map, because it inconsistently ignores existing political subdivisions, communities of interest, lacks the compactness requirement and all of the other official redistricting criteria.

The commission should use the three maps developed by non-partisan legislative staff as starting points for the new map: the urban-rural, deviation and subdivision maps. The fourth map is just a slightly modified version of the map the Democrats put forward in 2000 using political data and election results. Many local communities are putting forward suggestions for their areas – please pay special attention to those.

Thank you for your work on building consensus throughout this process. We encourage you to reject partisan politics in the redistricting effort.

Sincerely,

NAME:

Joel Benick

ADDRESS:

P.O. Box 62  
Emigrant MT 59027

EMAIL:

jrhino@hotmail.com

**RECEIVED**

APR 25 2012

Montana Legislative  
Services Division

Members of the Districting and Apportionment Commission,

I appreciate how tough the task at hand must be in redrawing district lines in the Legislature, but I don't know why you must have proposals that gerrymander based on how people vote in certain areas. Doesn't that go against the criteria you adopted? Montana shouldn't just follow the bad examples of other states that allow one political party to draw seats that help them in elections. You should reject those kinds of maps.

There are at least a couple of maps on the table that seem to follow your criteria. I think the urban-rural 100 map is a common sense recognition of the differences between cities and rural areas of the state. I think the subdivision 100 map is also a good approach since it seems to keep many counties and towns together when possible.

Allowing the Democratic party to have a map that draws lines to help them is ridiculous. It shouldn't even be under consideration.

Thank you for listening to my comments,

Name: Darlene Mann

Address: Po box 110  
Pray MT 59065

Email Address: dj5c@wispwest.net

**RECEIVED**

APR 25 2012  
Montana Legislative  
Services Division

Members of the Districting and Apportionment Commission,

I appreciate how tough the task at hand must be in redrawing district lines in the Legislature, but I don't know why you must have proposals that gerrymander based on how people vote in certain areas. Doesn't that go against the criteria you adopted? Montana shouldn't just follow the bad examples of other states that allow one political party to draw seats that help them in elections. You should reject those kinds of maps.

There are at least a couple of maps on the table that seem to follow your criteria. I think the urban-rural 100 map is a common sense recognition of the differences between cities and rural areas of the state. I think the subdivision 100 map is also a good approach since it seems to keep many counties and towns together when possible.

Allowing the Democratic party to have a map that draws lines to help them is ridiculous. It shouldn't even be under consideration.

Thank you for listening to my comments,

Name:

SANDRA J. CLIFT

Address:

POB 54  
PRAY, MT. 59065

Email Address:

Sandy.clift@wispwest.net

**RECEIVED**

APR 25 2012

Montana Legislative  
Services Division




Dear Chairman Regnier,

As a resident of Granite County, I do not agree with having Anaconda as part of two districts that can dominate both my county and Powell County. The community of Anaconda should be kept together, and Granite and Powell counties should be joined into one House district. This will recognize the urban-rural differences we have compared to Anaconda. As such, Anaconda should have a Senate district with Butte, not with our proposed House seat.

The reason the Democrats would like two districts to come out of Anaconda is because the two seats will be dominated by Democrats. Even though their map is called the "Communities" map, they go against what they claim their map is about by splitting the town of Anaconda and forcing their voters into our two counties. They know they can have two Democrats out of this area because they use election results to see how districts will vote before the votes are even taken!

There is a reason Granite and Powell counties are no longer a part of Deer Lodge county. We have different interests, different communities and different priorities. Please focus on your criteria and don't let Anaconda dominate our elections. The Subdivisions 100 map does the best job of matching our priorities.

Sincerely,

NAME: 

ADDRESS: P.O. Box 353  
Philipsburg, MT 59858

EMAIL: \_\_\_\_\_

**RECEIVED**  
APR 25 2012  
Montana Legislative  
Services Division

Dear Chairman Regnier,

As a resident of Granite County, I do not agree with having Anaconda as part of two districts that can dominate both my county and Powell County. The community of Anaconda should be kept together, and Granite and Powell counties should be joined into one House district. This will recognize the urban-rural differences we have compared to Anaconda. As such, Anaconda should have a Senate district with Butte, not with our proposed House seat.

The reason the Democrats would like two districts to come out of Anaconda is because the two seats will be dominated by Democrats. Even though their map is called the "Communities" map, they go against what they claim their map is about by splitting the town of Anaconda and forcing their voters into our two counties. They know they can have two Democrats out of this area because they use election results to see how districts will vote before the votes are even taken!

There is a reason Granite and Powell counties are no longer a part of Deer Lodge county. We have different interests, different communities and different priorities. Please focus on your criteria and don't let Anaconda dominate our elections. The Subdivisions 100 map does the best job of matching our priorities.

Sincerely,

NAME: Terry J. Metzger

ADDRESS: 290 Airport Rd  
Drummond MT 59832

EMAIL: metzger46@gmail.com

**RECEIVED**

APR 25 2012

Montana Legislative  
Services Division

Dear Chairman Regnier,

As a resident of Granite County, I do not agree with having Anaconda as part of two districts that can dominate both my county and Powell County. The community of Anaconda should be kept together, and Granite and Powell counties should be joined into one House district. This will recognize the urban-rural differences we have compared to Anaconda. As such, Anaconda should have a Senate district with Butte, not with our proposed House seat.

The reason the Democrats would like two districts to come out of Anaconda is because the two seats will be dominated by Democrats. Even though their map is called the "Communities" map, they go against what they claim their map is about by splitting the town of Anaconda and forcing their voters into our two counties. They know they can have two Democrats out of this area because they use election results to see how districts will vote before the votes are even taken!

There is a reason Granite and Powell counties are no longer a part of Deer Lodge county. We have different interests, different communities and different priorities. Please focus on your criteria and don't let Anaconda dominate our elections. The Subdivisions 100 map does the best job of matching our priorities.

Sincerely,

NAME:

*Gene D. Murphy*

ADDRESS:

P.O. Box 268  
PHILIPSBURG, MT 59858

EMAIL:

**RECEIVED**

APR 25 2012

Montana Legislative  
Services Division

Dear Chairman Regnier,

As a resident of Granite County, I do not agree with having Anaconda as part of two districts that can dominate both my county and Powell County. The community of Anaconda should be kept together, and Granite and Powell counties should be joined into one House district. This will recognize the urban-rural differences we have compared to Anaconda. As such, Anaconda should have a Senate district with Butte, not with our proposed House seat.

The reason the Democrats would like two districts to come out of Anaconda is because the two seats will be dominated by Democrats. Even though their map is called the "Communities" map, they go against what they claim their map is about by splitting the town of Anaconda and forcing their voters into our two counties. They know they can have two Democrats out of this area because they use election results to see how districts will vote before the votes are even taken!

There is a reason Granite and Powell counties are no longer a part of Deer Lodge county. We have different interests, different communities and different priorities. Please focus on your criteria and don't let Anaconda dominate our elections. The Subdivisions 100 map does the best job of matching our priorities.

Sincerely,

NAME: \_\_\_\_\_

ADDRESS: \_\_\_\_\_

116 Broadly View  
Anaconda, MT 59711

EMAIL: \_\_\_\_\_

**RECEIVED**

APR 25 2012

Montana Legislative  
Services Division

Dear Chairman Regnier,

As a resident of Granite County, I do not agree with having Anaconda as part of two districts that can dominate both my county and Powell County. The community of Anaconda should be kept together, and Granite and Powell counties should be joined into one House district. This will recognize the urban-rural differences we have compared to Anaconda. As such, Anaconda should have a Senate district with Butte, not with our proposed House seat.

The reason the Democrats would like two districts to come out of Anaconda is because the two seats will be dominated by Democrats. Even though their map is called the "Communities" map, they go against what they claim their map is about by splitting the town of Anaconda and forcing their voters into our two counties. They know they can have two Democrats out of this area because they use election results to see how districts will vote before the votes are even taken!

There is a reason Granite and Powell counties are no longer a part of Deer Lodge county. We have different interests, different communities and different priorities. Please focus on your criteria and don't let Anaconda dominate our elections. The Subdivisions 100 map does the best job of matching our priorities.

Sincerely,

NAME:

*Robert E. Kinghoff*

ADDRESS:

*128 Harrison*  
*P.O. Box 655*  
*Phelpsburg, MT 59858*

EMAIL:

*whoff@blackfoot.net*

**RECEIVED**

APR 25 2012

Montana Legislative  
Services Division

Butte-Silver Bow has dramatically different interests from Jefferson County or Granite County.

We are the ones who have the Berkley Pit in the middle of our town, not them.

We are the ones who have a combined city/county government, not them.

Has anyone ever heard of St. Patrick's Day in Jefferson County?

I want Butte's legislators to reflect Butte's interest, not to have to split their time between thinking about our needs and those of nearby counties where the lifestyle is totally different.

For that reason, I oppose the so-called "communities" plan presented by commissioners Lamson and Smith. The name is ironic. They call it "communities," then proceed to split my town up and mix us in with areas with which we have little in common.

Instead, I prefer the subdivision plan, or the urban-rural plan, or even the deviation plan. Those do a much better job of keeping my town's legislative delegation together.

Sincerely,

NAME:

Debby Barrett

ADDRESS:

18580 Hwy 324  
 Dillon, MT 59725

EMAIL:

gt3177@smtel.com

**RECEIVED**

APR 25 2012

Montana Legislative  
Services Division

Butte-Silver Bow has dramatically different interests from Jefferson County or Granite County.

We are the ones who have the Berkley Pit in the middle of our town, not them.

We are the ones who have a combined city/county government, not them.

Has anyone ever heard of St. Patrick's Day in Jefferson County?

I want Butte's legislators to reflect Butte's interest, not to have to split their time between thinking about our needs and those of nearby counties where the lifestyle is totally different.

For that reason, I oppose the so-called "communities" plan presented by commissioners Lamson and Smith. The name is ironic. They call it "communities," then proceed to split my town up and mix us in with areas with which we have little in common.

Instead, I prefer the subdivision plan, or the urban-rural plan, or even the deviation plan. Those do a much better job of keeping my town's legislative delegation together.

Sincerely,

NAME:

Daniel J. Berube

ADDRESS:

27 Cedar Lake Drive  
Butte, MT 59701

EMAIL:

danberube@msn.com

**RECEIVED**

APR 25 2012

Montana Legislative  
Services Division

Butte-Silver Bow has dramatically different interests from Jefferson County or Granite County.

We are the ones who have the Berkley Pit in the middle of our town, not them.

We are the ones who have a combined city/county government, not them.

Has anyone ever heard of St. Patrick's Day in Jefferson County?

I want Butte's legislators to reflect Butte's interest, not to have to split their time between thinking about our needs and those of nearby counties where the lifestyle is totally different.

For that reason, I oppose the so-called "communities" plan presented by commissioners Lamson and Smith. The name is ironic. They call it "communities," then proceed to split my town up and mix us in with areas with which we have little in common.

Instead, I prefer the subdivision plan, or the urban-rural plan, or even the deviation plan. Those do a much better job of keeping my town's legislative delegation together.

Sincerely,

NAME: Darlene Berube

ADDRESS: 27 Cedar Lake Dr.  
Butte Mt.

EMAIL: \_\_\_\_\_

**RECEIVED**

APR 25 2012

Montana Legislative  
Services Division



Butte-Silver Bow has dramatically different interests from Jefferson County or Granite County.

We are the ones who have the Berkley Pit in the middle of our town, not them.

We are the ones who have a combined city/county government, not them.

Has anyone ever heard of St. Patrick's Day in Jefferson County?

I want Butte's legislators to reflect Butte's interest, not to have to split their time between thinking about our needs and those of nearby counties where the lifestyle is totally different.

For that reason, I oppose the so-called "communities" plan presented by commissioners Lamson and Smith. The name is ironic. They call it "communities," then proceed to split my town up and mix us in with areas with which we have little in common.

Instead, I prefer the subdivision plan, or the urban-rural plan, or even the deviation plan. Those do a much better job of keeping my town's legislative delegation together.

Sincerely,

NAME:

*Nelda Brennan*

ADDRESS:

*2950 Bayard St*

*Butte MT 59701*

EMAIL:

*mfree@brennan.net*

**RECEIVED**

APR 25 2012

Montana Legislative  
Services Division

Butte-Silver Bow has dramatically different interests from Jefferson County or Granite County.

We are the ones who have the Berkley Pit in the middle of our town, not them.

We are the ones who have a combined city/county government, not them.

Has anyone ever heard of St. Patrick's Day in Jefferson County?

I want Butte's legislators to reflect Butte's interest, not to have to split their time between thinking about our needs and those of nearby counties where the lifestyle is totally different.

For that reason, I oppose the so-called "communities" plan presented by commissioners Lamson and Smith. The name is ironic. They call it "communities," then proceed to split my town up and mix us in with areas with which we have little in common.

Instead, I prefer the subdivision plan, or the urban-rural plan, or even the deviation plan. Those do a much better job of keeping my town's legislative delegation together.

Sincerely,

NAME:

Cortlandt R Freeman

ADDRESS:

2950 Bayard St  
Butte, MT 59701

EMAIL:

USACARRS@in-tch.com

**RECEIVED**

APR 25 2012

Montana Legislative  
Services Division

**Members of the Districting and Apportionment Commission,**

**I appreciate how tough the task at hand must be in redrawing district lines in the Legislature, but I don't know why you must have proposals that gerrymander based on how people vote in certain areas. Doesn't that go against the criteria you adopted? Montana shouldn't just follow the bad examples of other states that allow one political party to draw seats that help them in elections. You should reject those kinds of maps.**

**There are at least a couple of maps on the table that seem to follow your criteria. I think the urban-rural 100 map is a common sense recognition of the differences between cities and rural areas of the state. I think the subdivision 100 map is also a good approach since it seems to keep many counties and towns together when possible.**

**Allowing the Democratic party to have a map that draws lines to help them is ridiculous. It shouldn't even be under consideration.**

**Thank you for listening to my comments,**

**Name:**

Judy Birch

**Address:**

1040 Napa Dr.  
Helena 59601

**Email Address:**

jebirch@mt.net

**RECEIVED**

APR 25 2012

Montana Legislative  
Services Division

**Members of the Districting and Apportionment Commission,**

**I appreciate how tough the task at hand must be in redrawing district lines in the Legislature, but I don't know why you must have proposals that gerrymander based on how people vote in certain areas. Doesn't that go against the criteria you adopted? Montana shouldn't just follow the bad examples of other states that allow one political party to draw seats that help them in elections. You should reject those kinds of maps.**

**There are at least a couple of maps on the table that seem to follow your criteria. I think the urban-rural 100 map is a common sense recognition of the differences between cities and rural areas of the state. I think the subdivision 100 map is also a good approach since it seems to keep many counties and towns together when possible.**

**Allowing the Democratic party to have a map that draws lines to help them is ridiculous. It shouldn't even be under consideration.**

**Thank you for listening to my comments,**

**Name:** Doug & Mary Tapper

**Address:** 6050 WILLOW CREEK RD.  
HELENA, MT 59601

**Email Address:** dtapster@wildblue.net

**RECEIVED**

APR 25 2012

Montana Legislative  
Services Division

Members of the Districting and Apportionment Commission,

I appreciate how tough the task at hand must be in redrawing district lines in the Legislature, but I don't know why you must have proposals that gerrymander based on how people vote in certain areas. Doesn't that go against the criteria you adopted? Montana shouldn't just follow the bad examples of other states that allow one political party to draw seats that help them in elections. You should reject those kinds of maps.

There are at least a couple of maps on the table that seem to follow your criteria. I think the urban-rural 100 map is a common sense recognition of the differences between cities and rural areas of the state. I think the subdivision 100 map is also a good approach since it seems to keep many counties and towns together when possible.

Allowing the Democratic party to have a map that draws lines to help them is ridiculous. It shouldn't even be under consideration.

Thank you for listening to my comments,

Name:

JAMES BENNETT

Address:

608 COMET BLVD  
LIVINGSTON, MT 59047

Email Address:

jamesbennett@bridgeland.com

RECEIVED

APR 25 2012

Montana Legislative  
Services Division

Members of the Districting and Apportionment Commission,

I appreciate how tough the task at hand must be in redrawing district lines in the Legislature, but I don't know why you must have proposals that gerrymander based on how people vote in certain areas. Doesn't that go against the criteria you adopted? Montana shouldn't just follow the bad examples of other states that allow one political party to draw seats that help them in elections. You should reject those kinds of maps.

There are at least a couple of maps on the table that seem to follow your criteria. I think the urban-rural 100 map is a common sense recognition of the differences between cities and rural areas of the state. I think the subdivision 100 map is also a good approach since it seems to keep many counties and towns together when possible.

Allowing the Democratic party to have a map that draws lines to help them is ridiculous. It shouldn't even be under consideration.

Thank you for listening to my comments,

Name:

Jayleen Nelson

Address:

P.O. Box 152  
Pray, MT 59065

Email Address: \_\_\_\_\_

**RECEIVED**

APR 25 2012

Montana Legislative  
Services Division

Members of the Districting and Apportionment Commission,

I appreciate how tough the task at hand must be in redrawing district lines in the Legislature, but I don't know why you must have proposals that gerrymander based on how people vote in certain areas. Doesn't that go against the criteria you adopted? Montana shouldn't just follow the bad examples of other states that allow one political party to draw seats that help them in elections. You should reject those kinds of maps.

There are at least a couple of maps on the table that seem to follow your criteria. I think the urban-rural 100 map is a common sense recognition of the differences between cities and rural areas of the state. I think the subdivision 100 map is also a good approach since it seems to keep many counties and towns together when possible.

Allowing the Democratic party to have a map that draws lines to help them is ridiculous. It shouldn't even be under consideration.

Thank you for listening to my comments,

Name:

Bill Spanning

Address:

426 S 8<sup>th</sup>  
Livingston MT 59047

Email Address:

spannbill@yahoo.com

**RECEIVED**

APR 25 2012

Montana Legislative  
Services Division

Members of the Districting and Apportionment Commission,

I appreciate how tough the task at hand must be in redrawing district lines in the Legislature, but I don't know why you must have proposals that gerrymander based on how people vote in certain areas. Doesn't that go against the criteria you adopted? Montana shouldn't just follow the bad examples of other states that allow one political party to draw seats that help them in elections. You should reject those kinds of maps.

There are at least a couple of maps on the table that seem to follow your criteria. I think the urban-rural 100 map is a common sense recognition of the differences between cities and rural areas of the state. I think the subdivision 100 map is also a good approach since it seems to keep many counties and towns together when possible.

Allowing the Democratic party to have a map that draws lines to help them is ridiculous. It shouldn't even be under consideration.

Thank you for listening to my comments,

Name:

James Shaffer

Address:

11 Spring Dr. E  
Gardiner, MT 59030

Email Address:

shaffer33@wispaest.net

**RECEIVED**

APR 25 2012

Montana Legislative  
Services Division



Members of the Districting and Apportionment Commission,

I appreciate how tough the task at hand must be in redrawing district lines in the Legislature, but I don't know why you must have proposals that gerrymander based on how people vote in certain areas. Doesn't that go against the criteria you adopted? Montana shouldn't just follow the bad examples of other states that allow one political party to draw seats that help them in elections. You should reject those kinds of maps.

There are at least a couple of maps on the table that seem to follow your criteria. I think the urban-rural 100 map is a common sense recognition of the differences between cities and rural areas of the state. I think the subdivision 100 map is also a good approach since it seems to keep many counties and towns together when possible.

Allowing the Democratic party to have a map that draws lines to help them is ridiculous. It shouldn't even be under consideration.

Thank you for listening to my comments,

Name: Janine Shaffer

Address: 11 Sphinx Dr #6  
Cardiner, MT 59030

Email Address: shaffer33@wispwest.net

**RECEIVED**

APR 25 2012

Montana Legislative  
Services Division

Members of the Districting and Apportionment Commission,

I appreciate how tough the task at hand must be in redrawing district lines in the Legislature, but I don't know why you must have proposals that gerrymander based on how people vote in certain areas. Doesn't that go against the criteria you adopted? Montana shouldn't just follow the bad examples of other states that allow one political party to draw seats that help them in elections. You should reject those kinds of maps.

There are at least a couple of maps on the table that seem to follow your criteria. I think the urban-rural 100 map is a common sense recognition of the differences between cities and rural areas of the state. I think the subdivision 100 map is also a good approach since it seems to keep many counties and towns together when possible.

Allowing the Democratic party to have a map that draws lines to help them is ridiculous. It shouldn't even be under consideration.

Thank you for listening to my comments,

Name:

Pam Lynch

Address:

470. Lake Hills Lane  
Kalispell MT 59901

Email Address:

\_\_\_\_\_

**RECEIVED**

APR 25 2012

Montana Legislative  
Services Division

To the members of the Redistricting Commission,

I understand there are proposals before the commission for new legislative boundaries that used election results as a basis for drawing lines. This may be something that is common in Washington, D.C., New York or California, but it's not the Montana way.

I believe it is impossible to follow the criteria you adopted while also taking into account political data. Relying on statistics about how areas vote lead to many of the problems of the current map: urban domination of suburban and rural areas, unnecessary splitting of counties and cities, and inconsistent application of deviation. Please do not adopt any map that uses such statistics or has any resemblance to the current map.

It appears the commission has at least three good proposals put together by non-partisan staff members (urban-rural, deviation, subdivision).

Thank you for your work and for listening to regular Montanans. Please stay away from manipulating lines for political purposes and stick to the state constitution.

Yours Truly,

(NAME):

Juanita Lux

(ADDRESS):

1365 E. Gallatin  
Butte, MT

(EMAIL):

juanita.lux@gmail.com

**RECEIVED**

APR 25 2012

Montana Legislative  
Services Division

To the members of the Redistricting Commission,

I understand there are proposals before the commission for new legislative boundaries that used election results as a basis for drawing lines. This may be something that is common in Washington, D.C., New York or California, but it's not the Montana way.

I believe it is impossible to follow the criteria you adopted while also taking into account political data. Relying on statistics about how areas vote lead to many of the problems of the current map: urban domination of suburban and rural areas, unnecessary splitting of counties and cities, and inconsistent application of deviation. Please do not adopt any map that uses such statistics or has any resemblance to the current map.

It appears the commission has at least three good proposals put together by non-partisan staff members (urban-rural, deviation, subdivision).

Thank you for your work and for listening to regular Montanans. Please stay away from manipulating lines for political purposes and stick to the state constitution.

Yours Truly,

(NAME): Nicole O'Brien

(ADDRESS): 163 Kimball Ave 4A  
Bozeman, MT 59718

(EMAIL): nicole.obrien@prodigy.net

RECEIVED

APR 25 2012

Montana Legislative  
Services Division