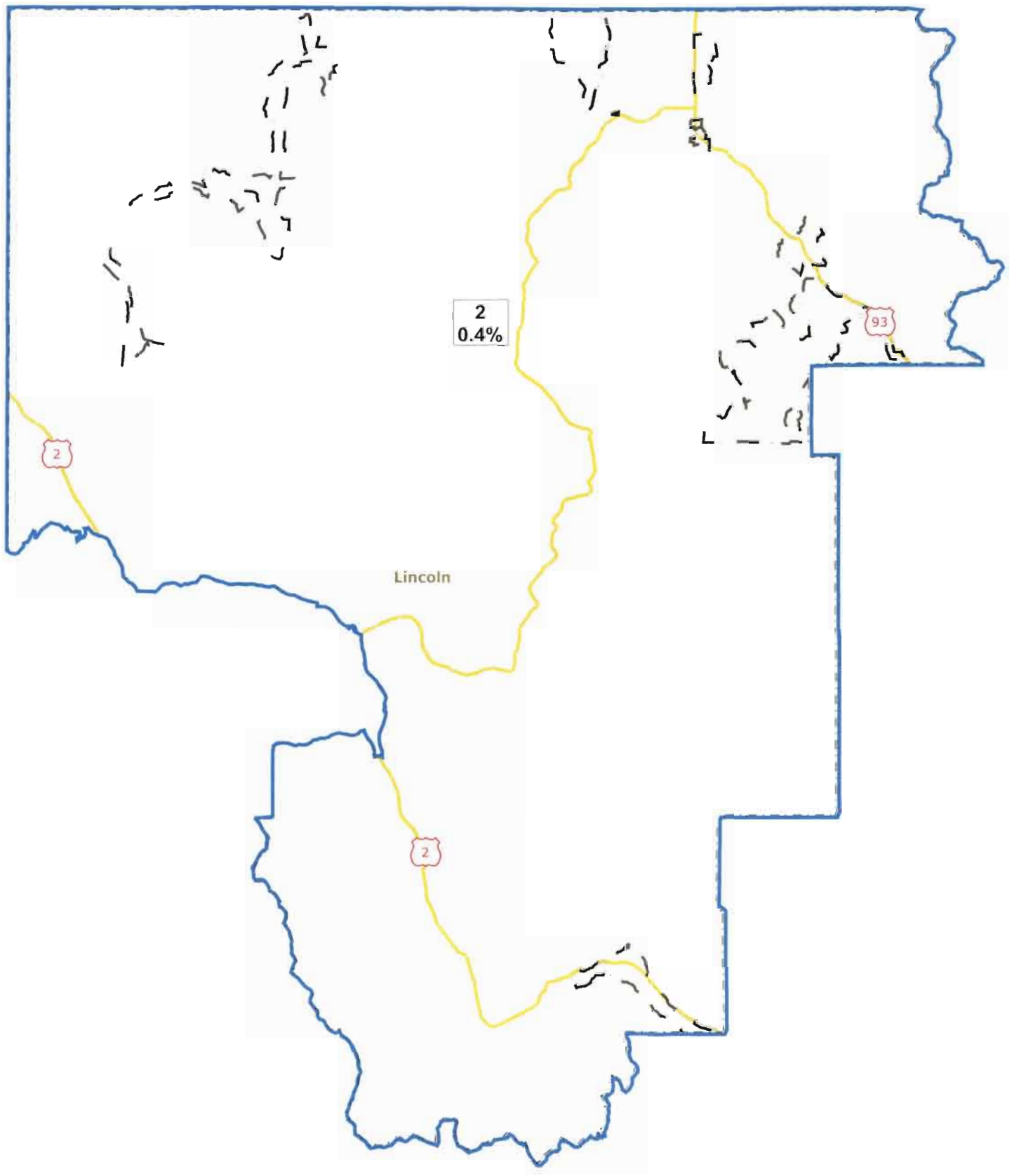
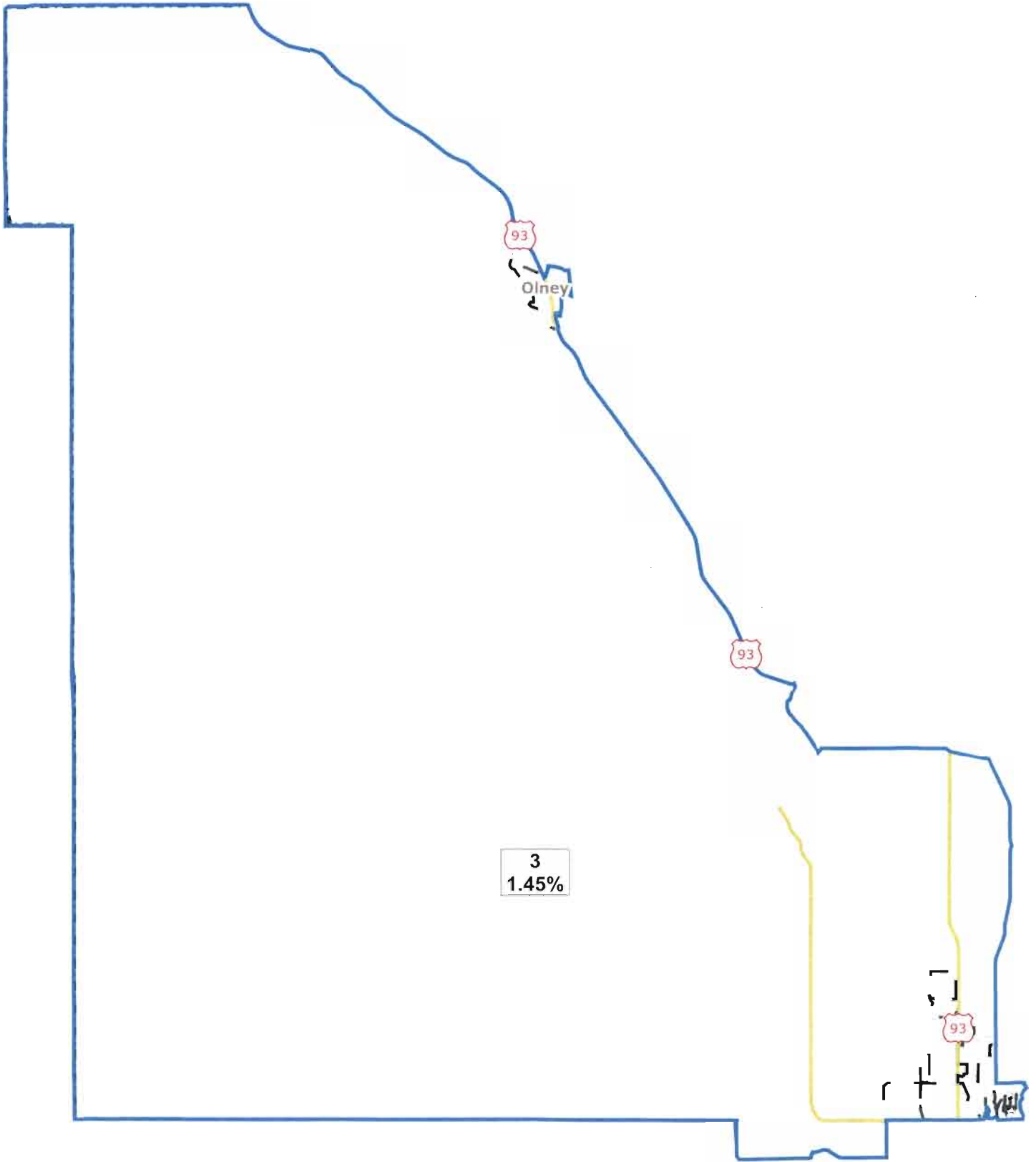
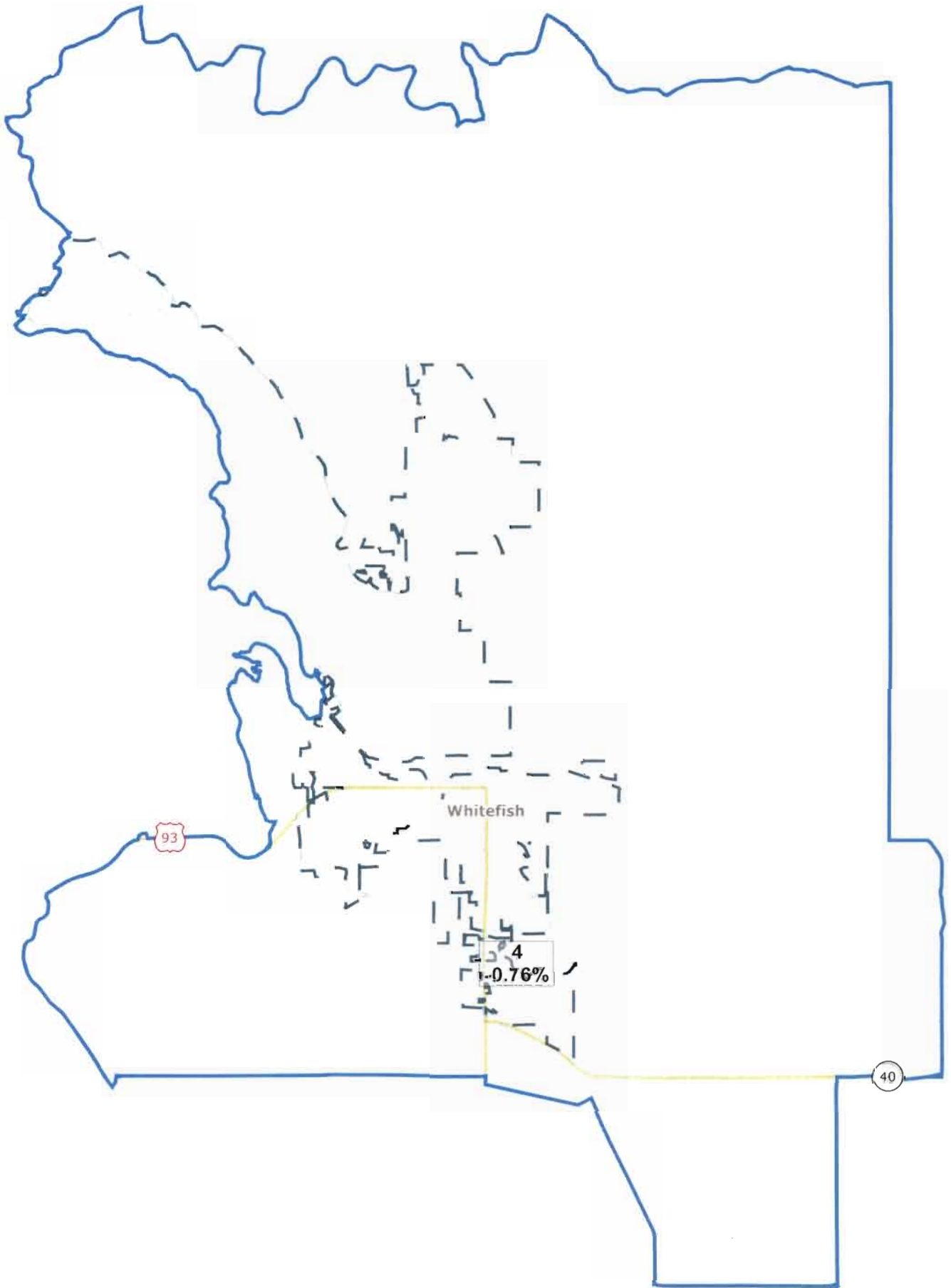


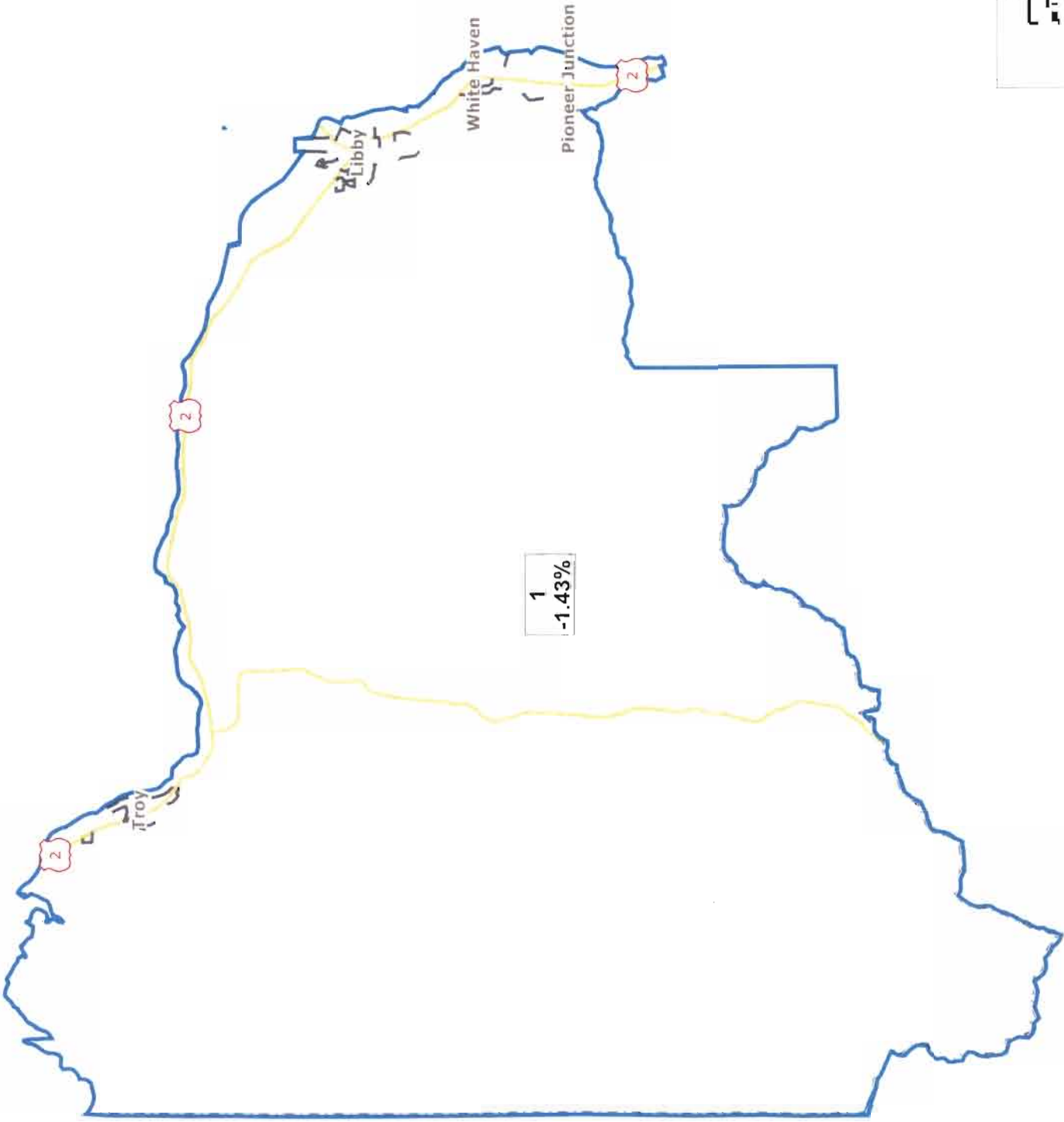
**District: 1**  
Communities 100





3  
1.45%





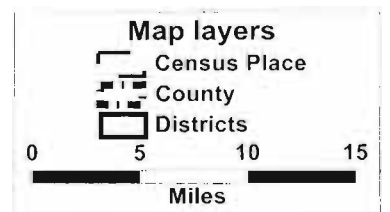
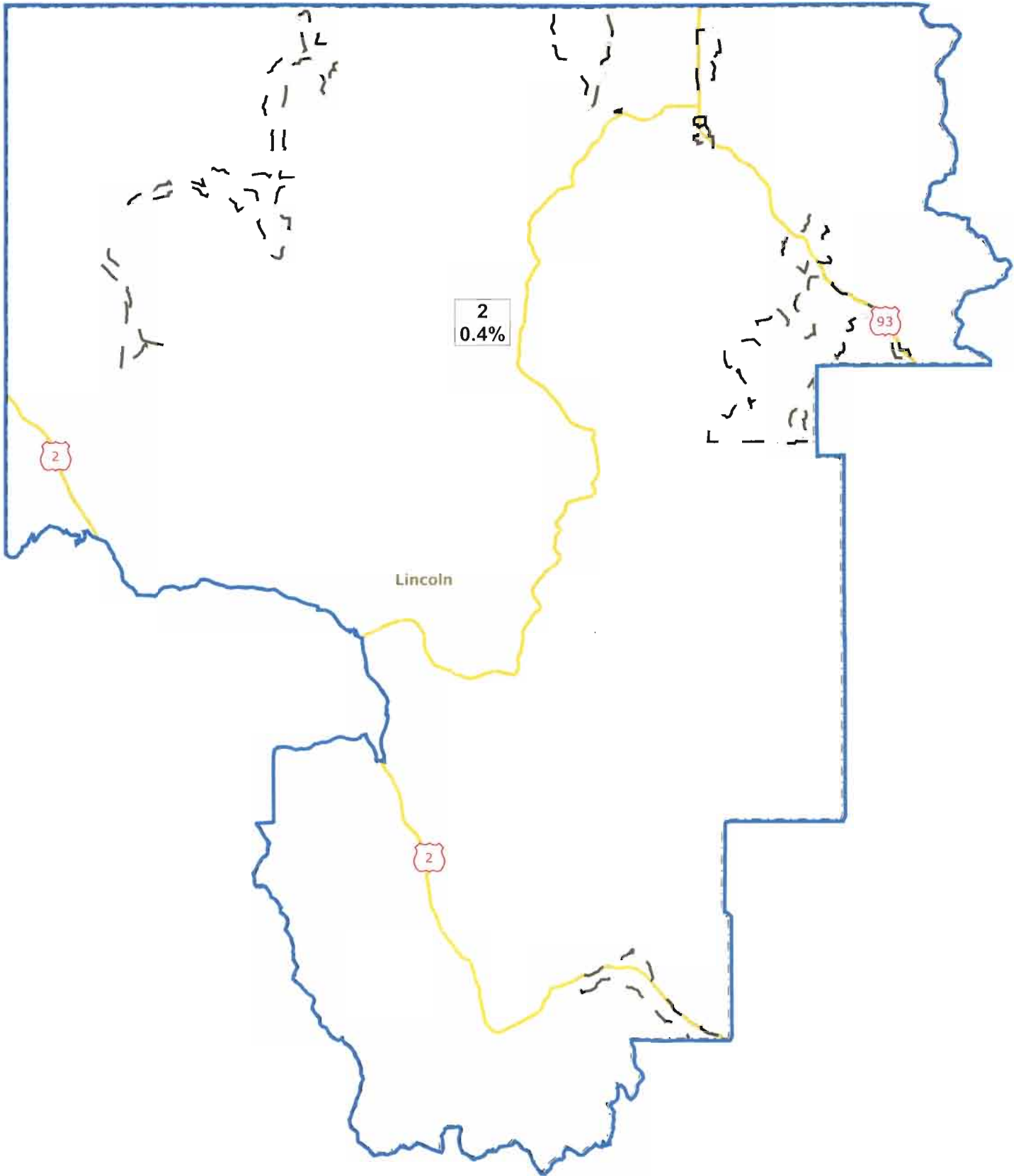
1  
-1.43%

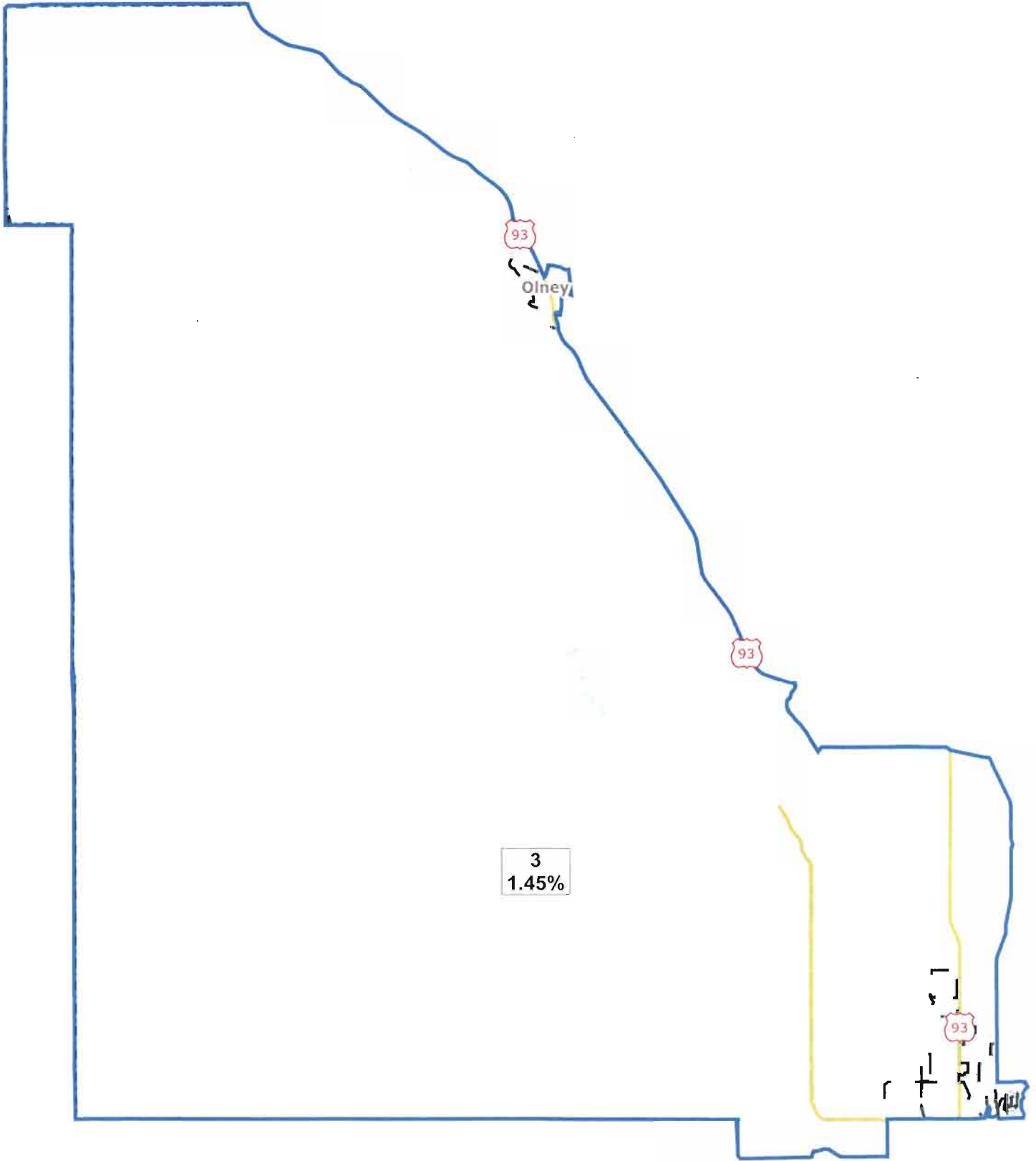
**Map layers**

- Census Place
- County
- Districts

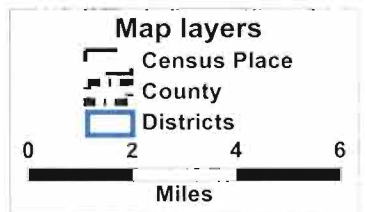
0 2 4 6  
Miles

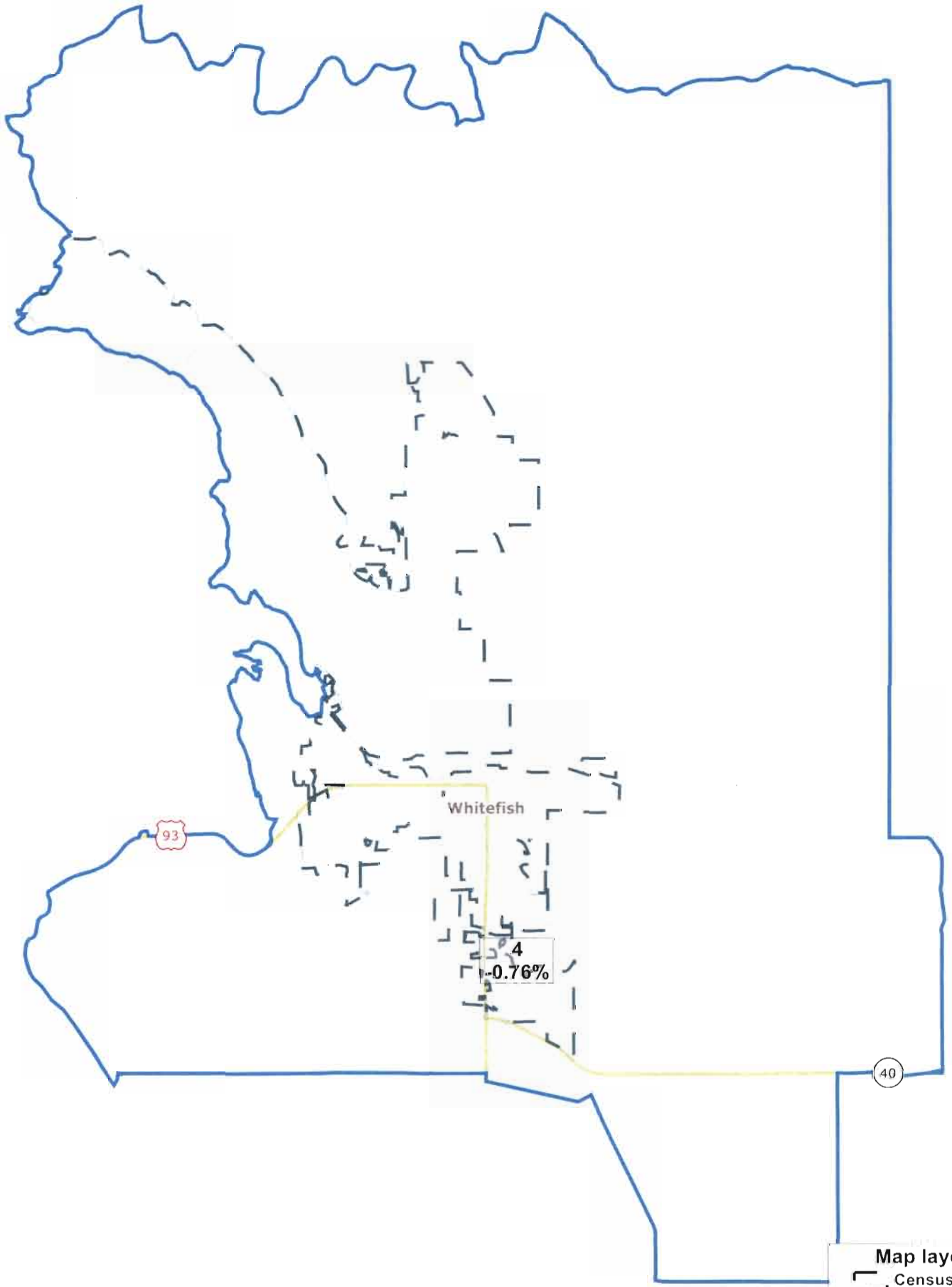
**District: 1**  
Communities 100





3  
1.45%



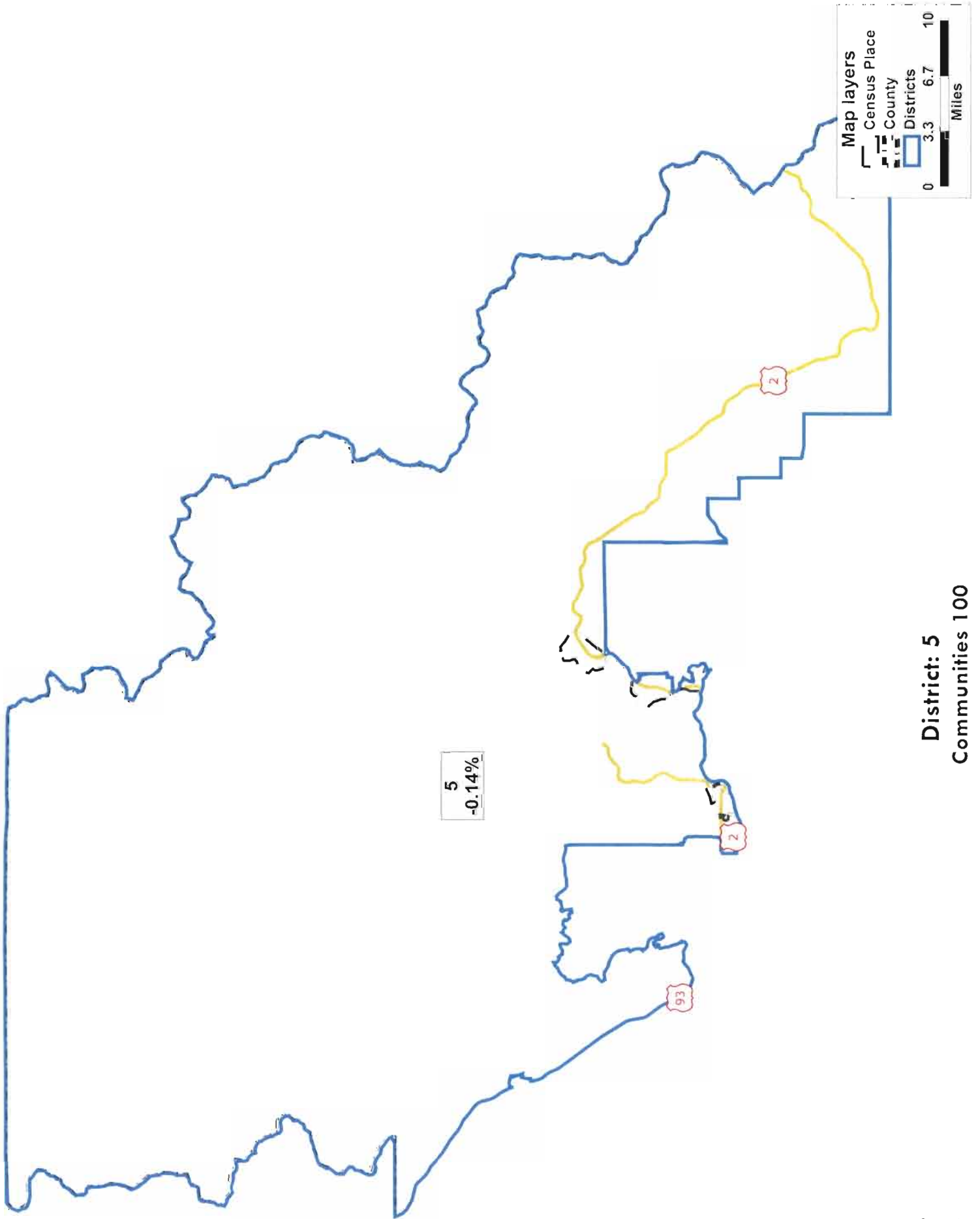


**Map layers**

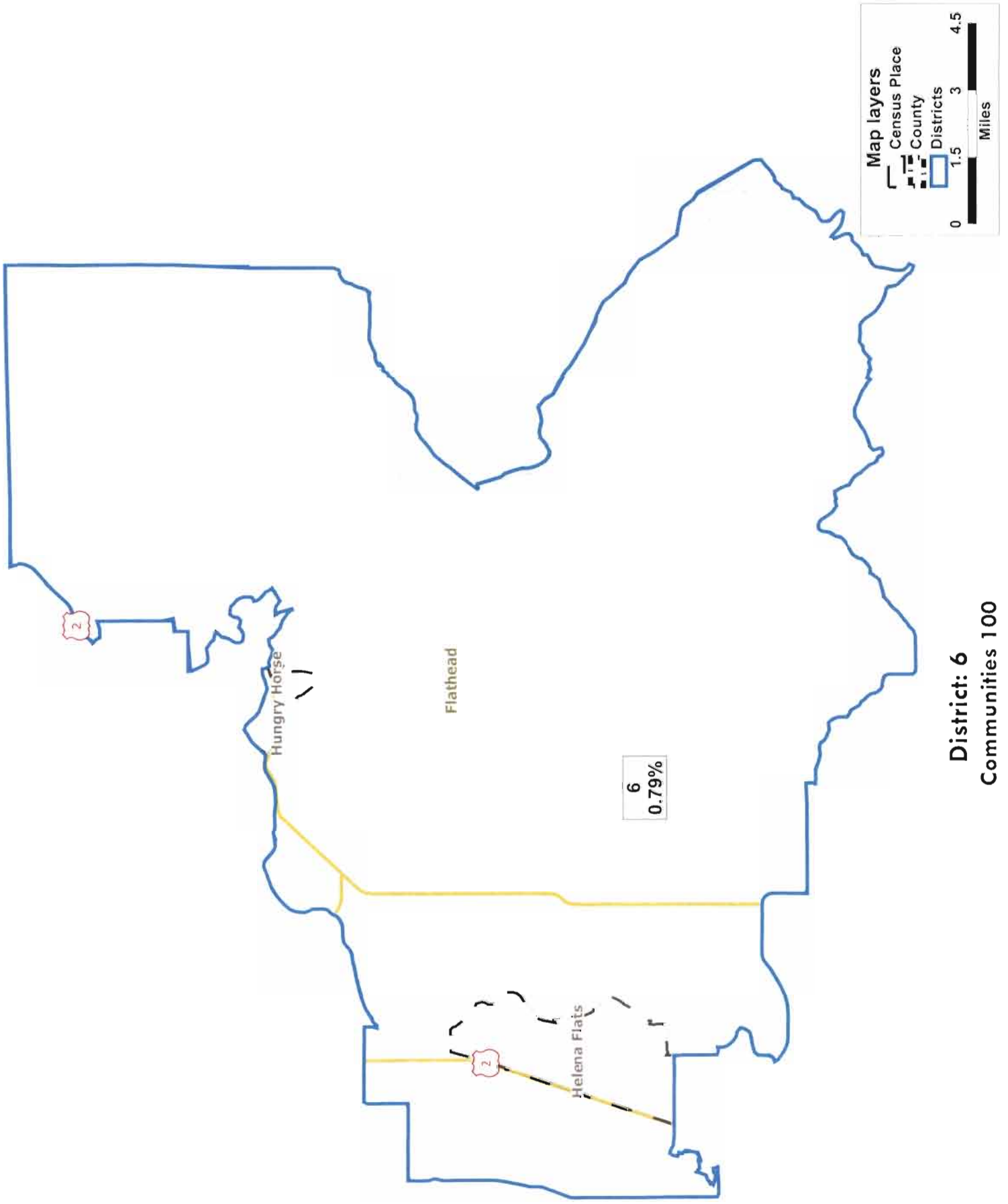
- Census Place
- County
- Districts

0 .5 1 1.5  
Miles

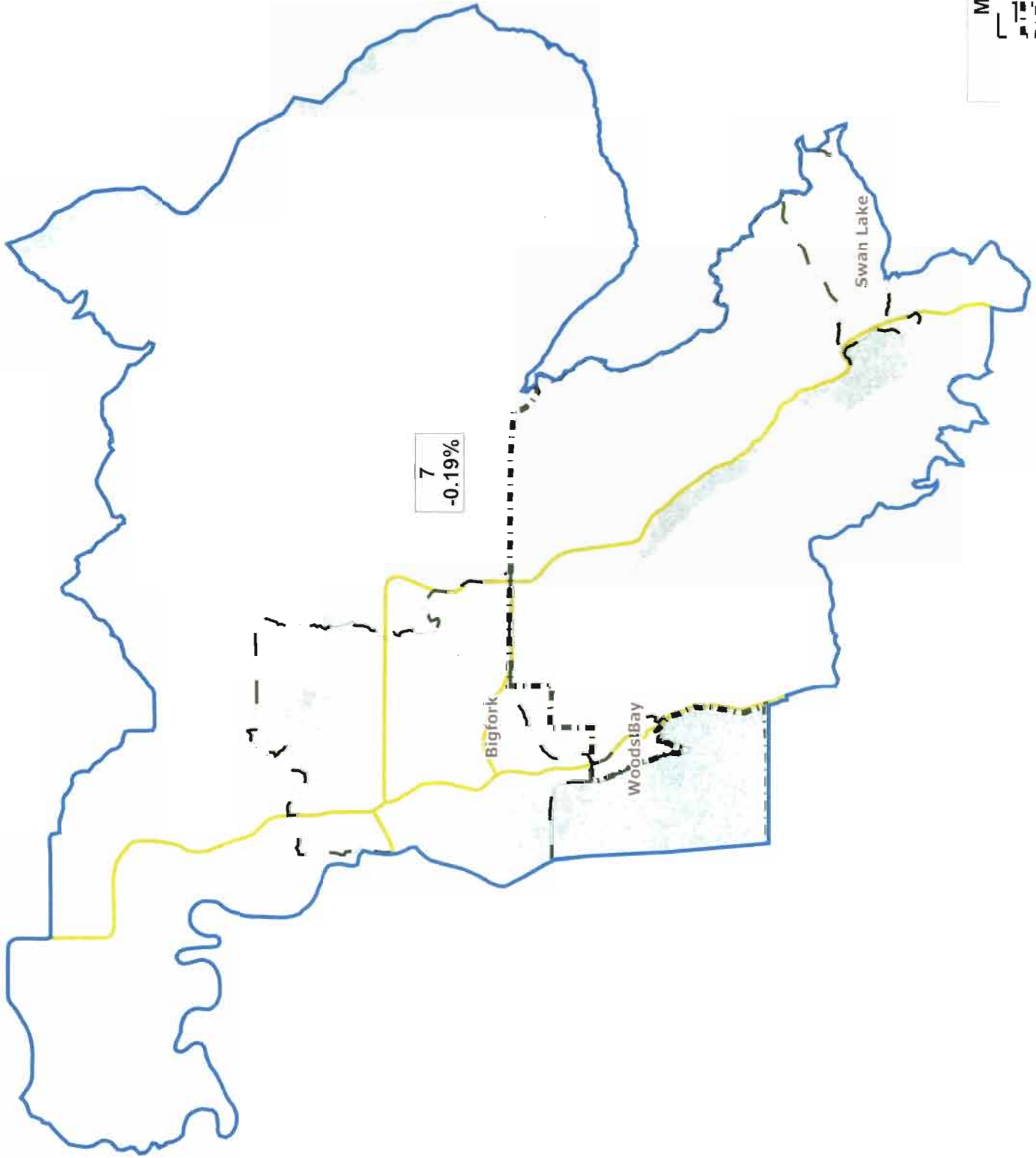




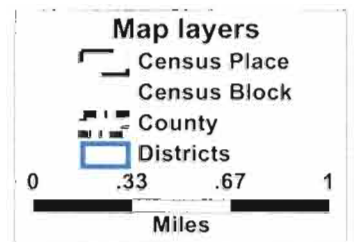
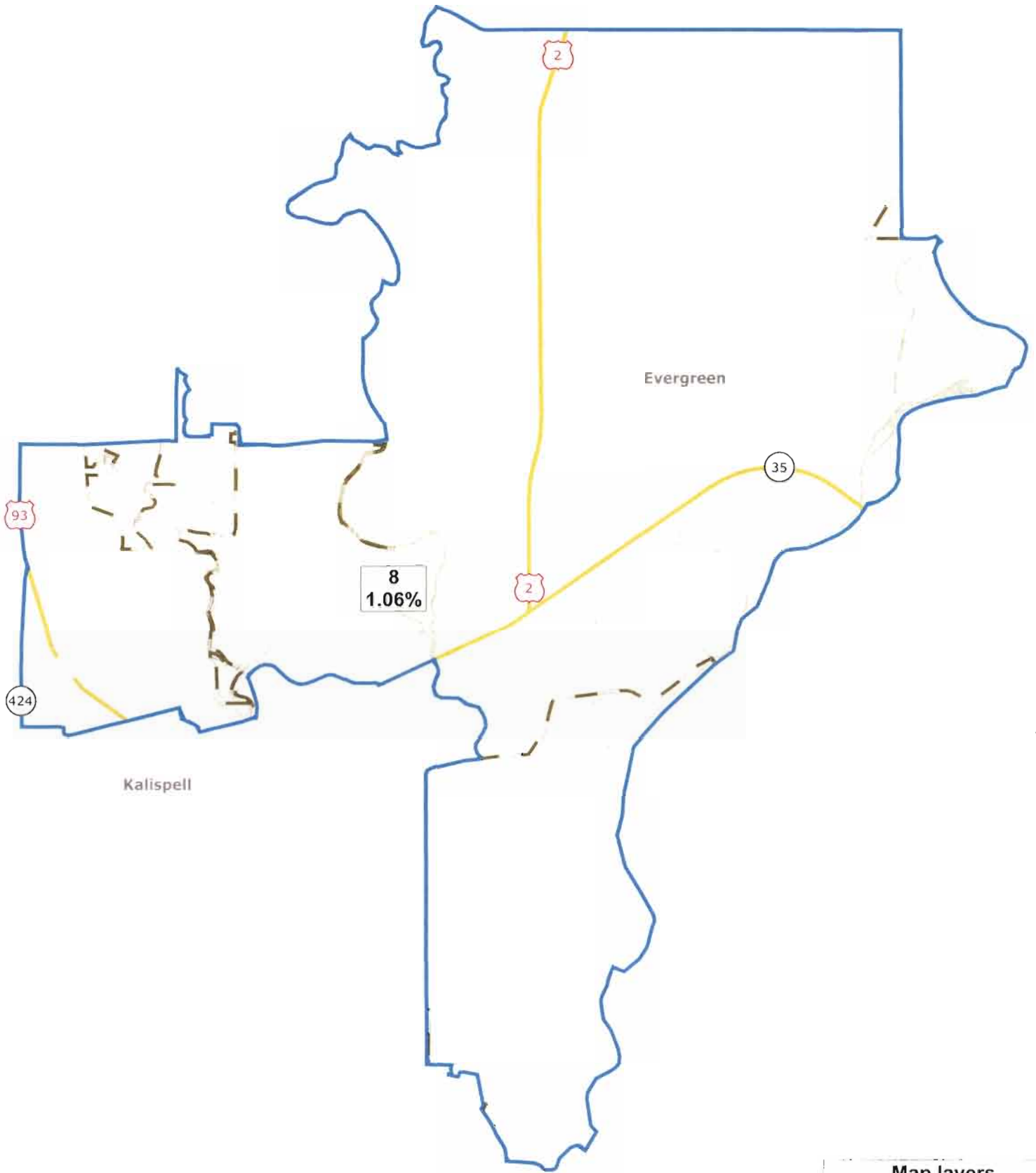
**District: 5**  
**Communities 100**

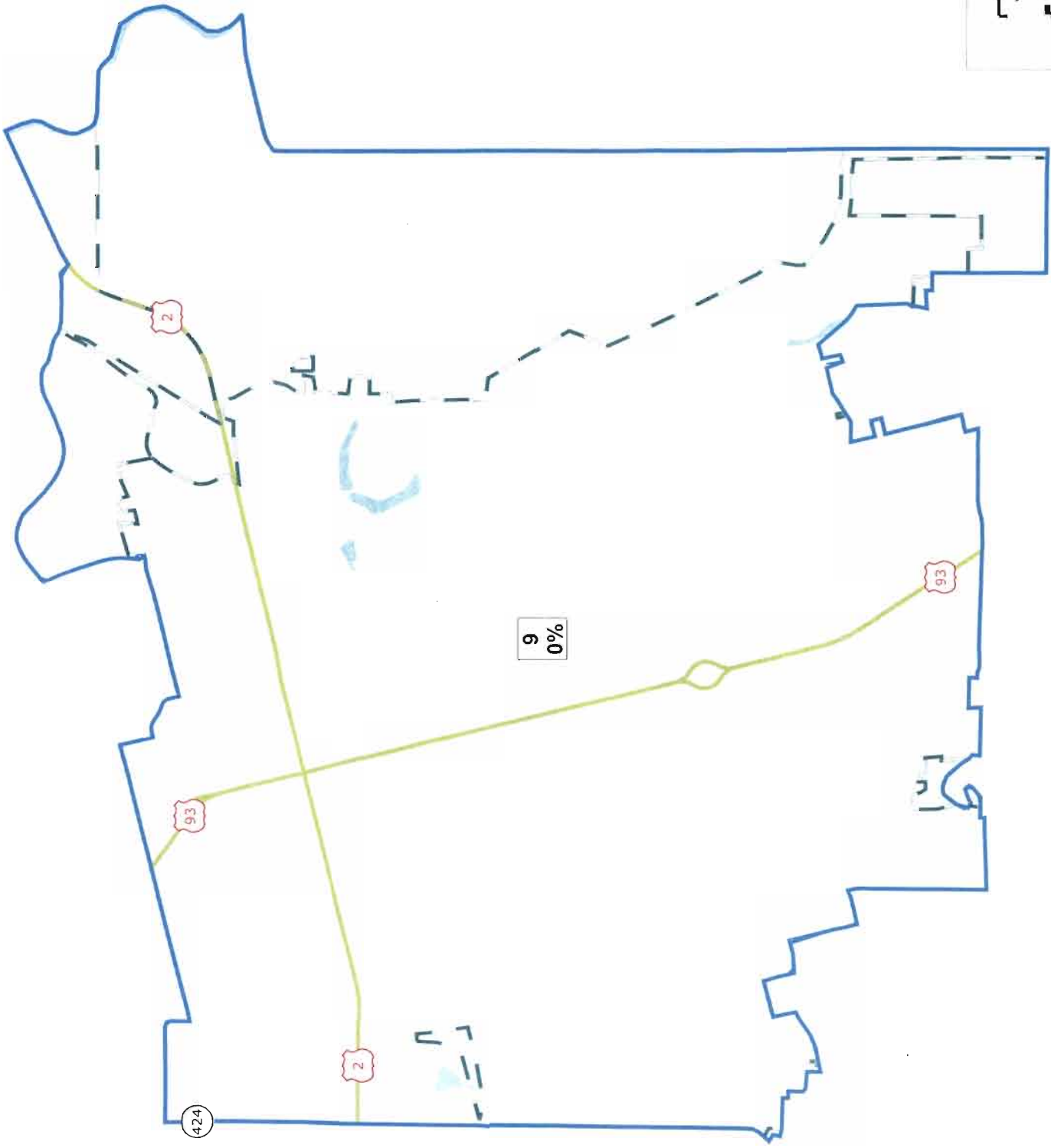


**District: 6**  
**Communities 100**



**District: 7**  
**Communities 100**



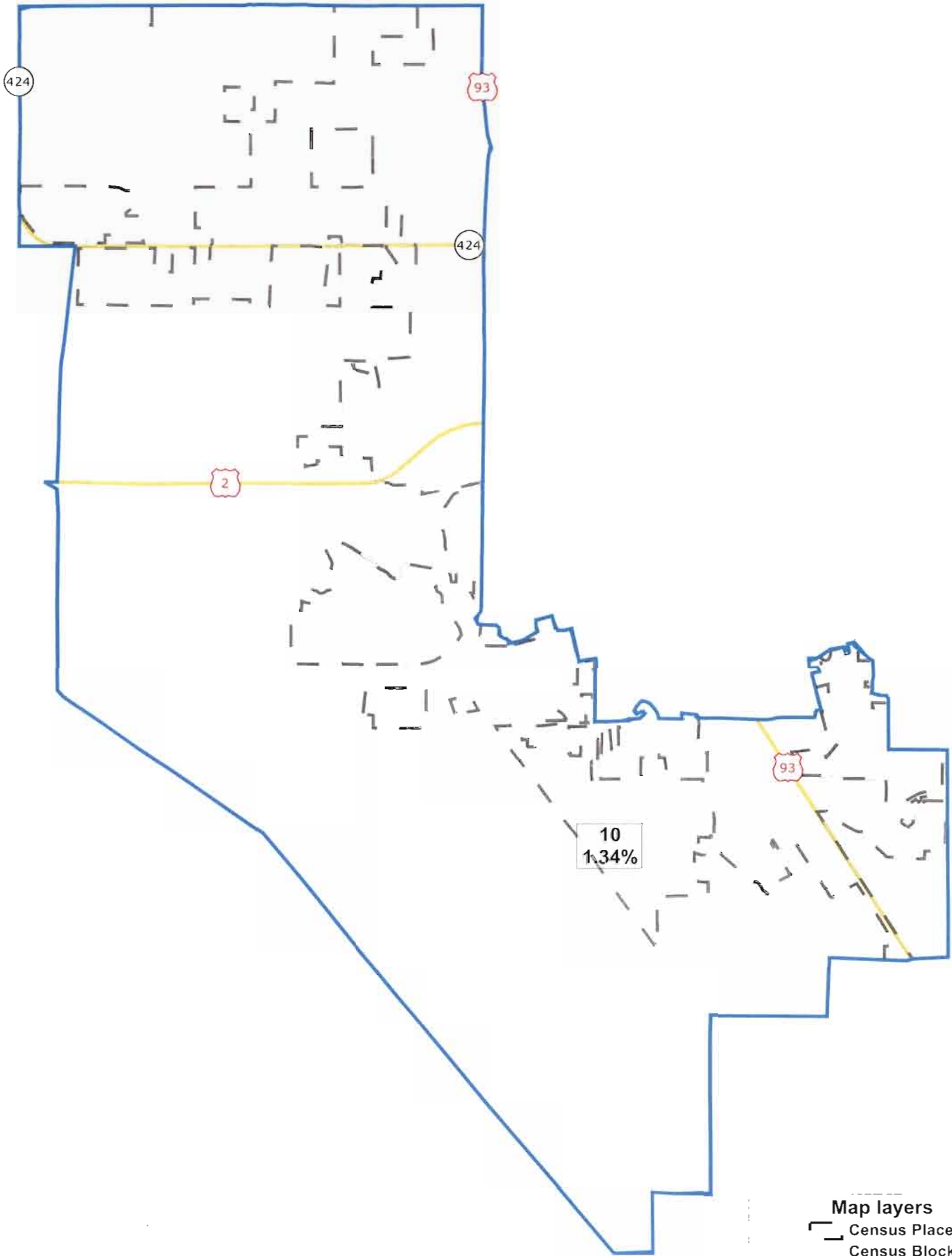


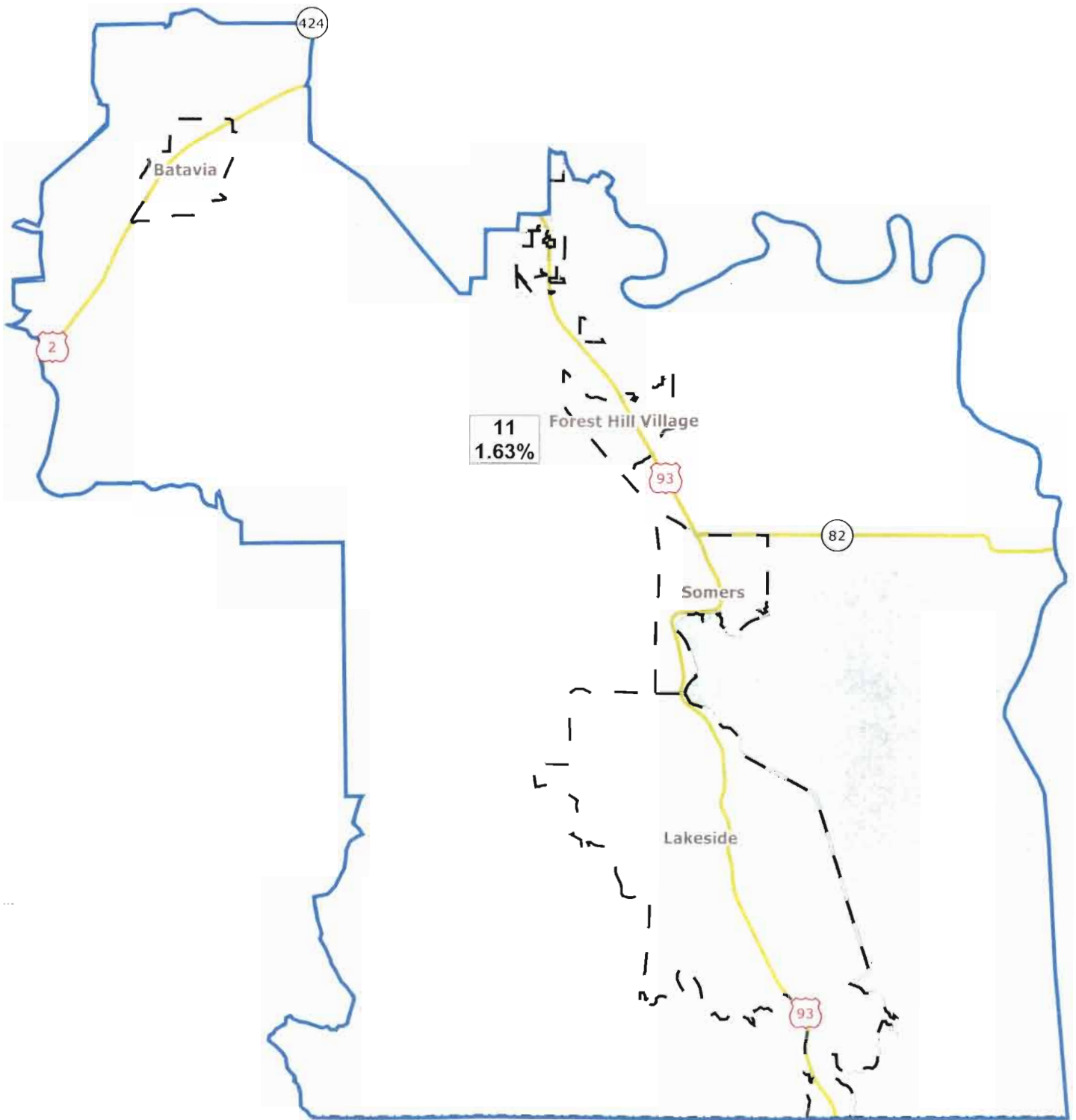
**Map layers**

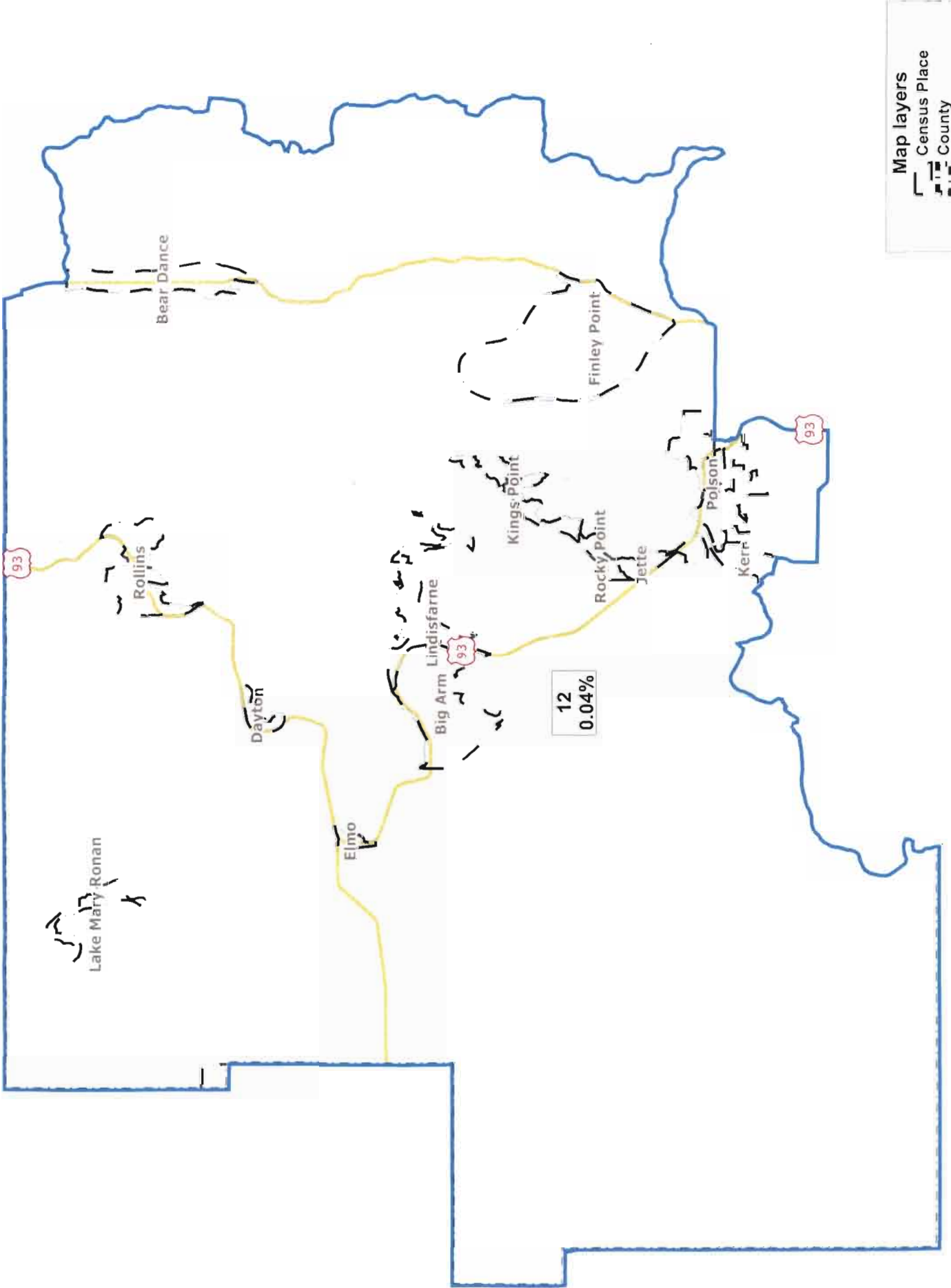
- Census Place
- Census Block
- County
- Districts

0 .15 .3 .45 Miles

**District: 9**  
Communities 100







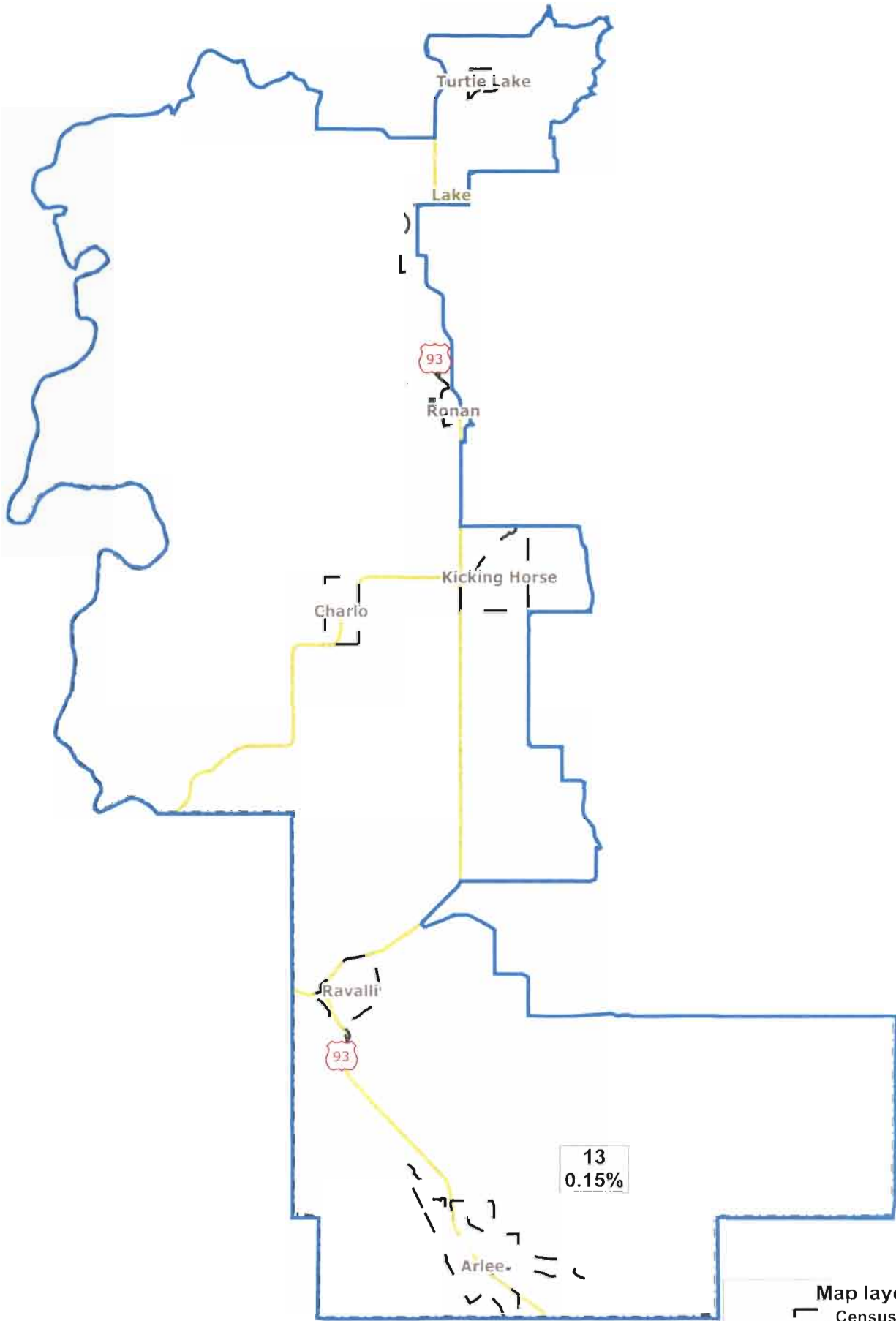
**Map layers**

- Census Place
- County
- Districts

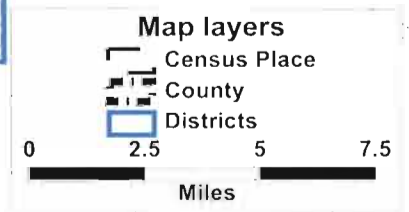
0 2 4 6 Miles

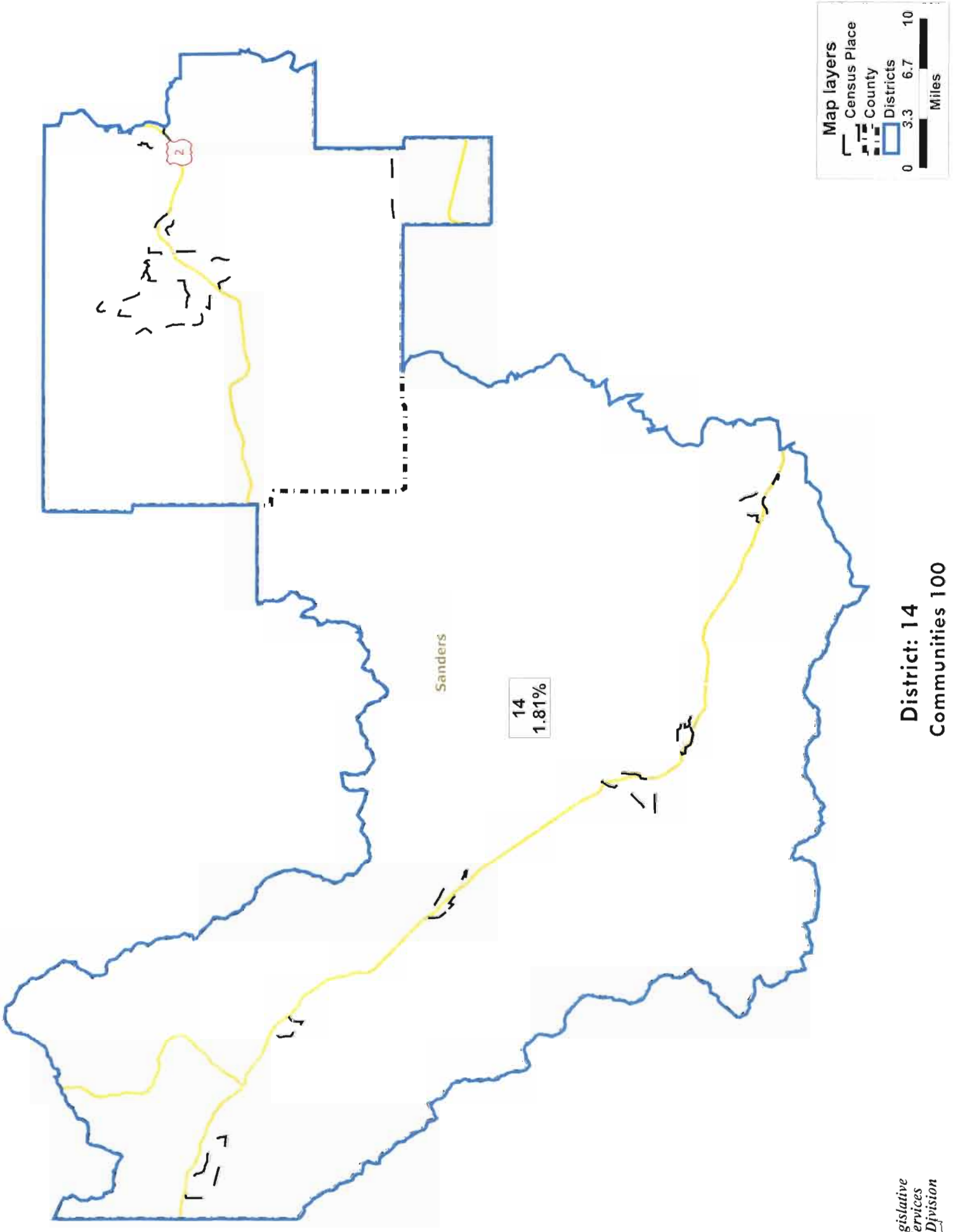
**District: 12**  
Communities 100



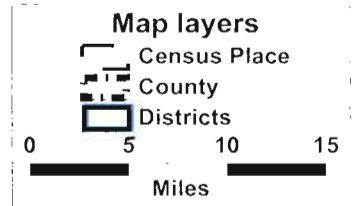
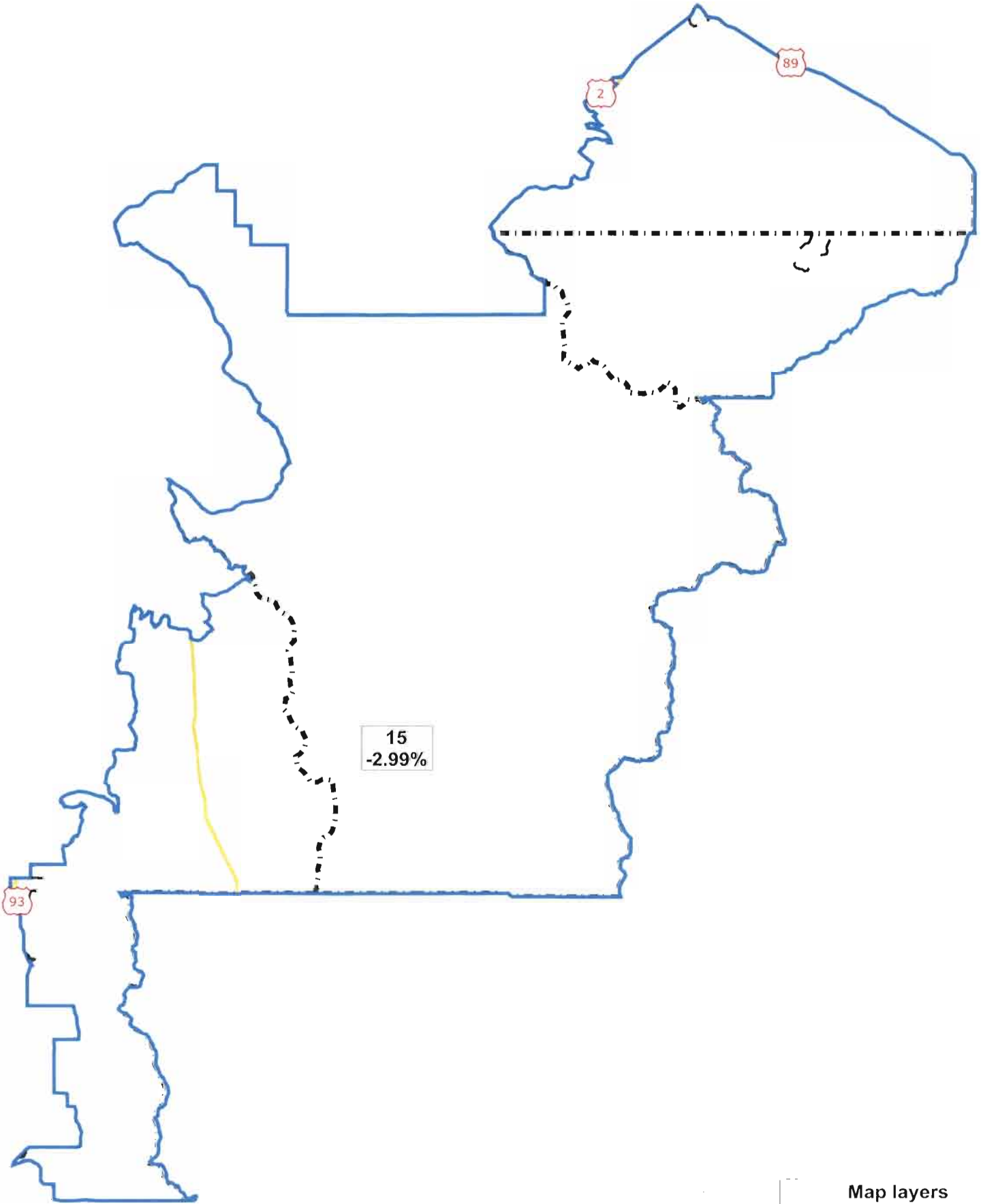


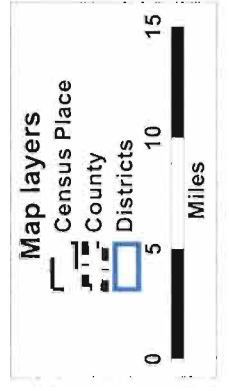
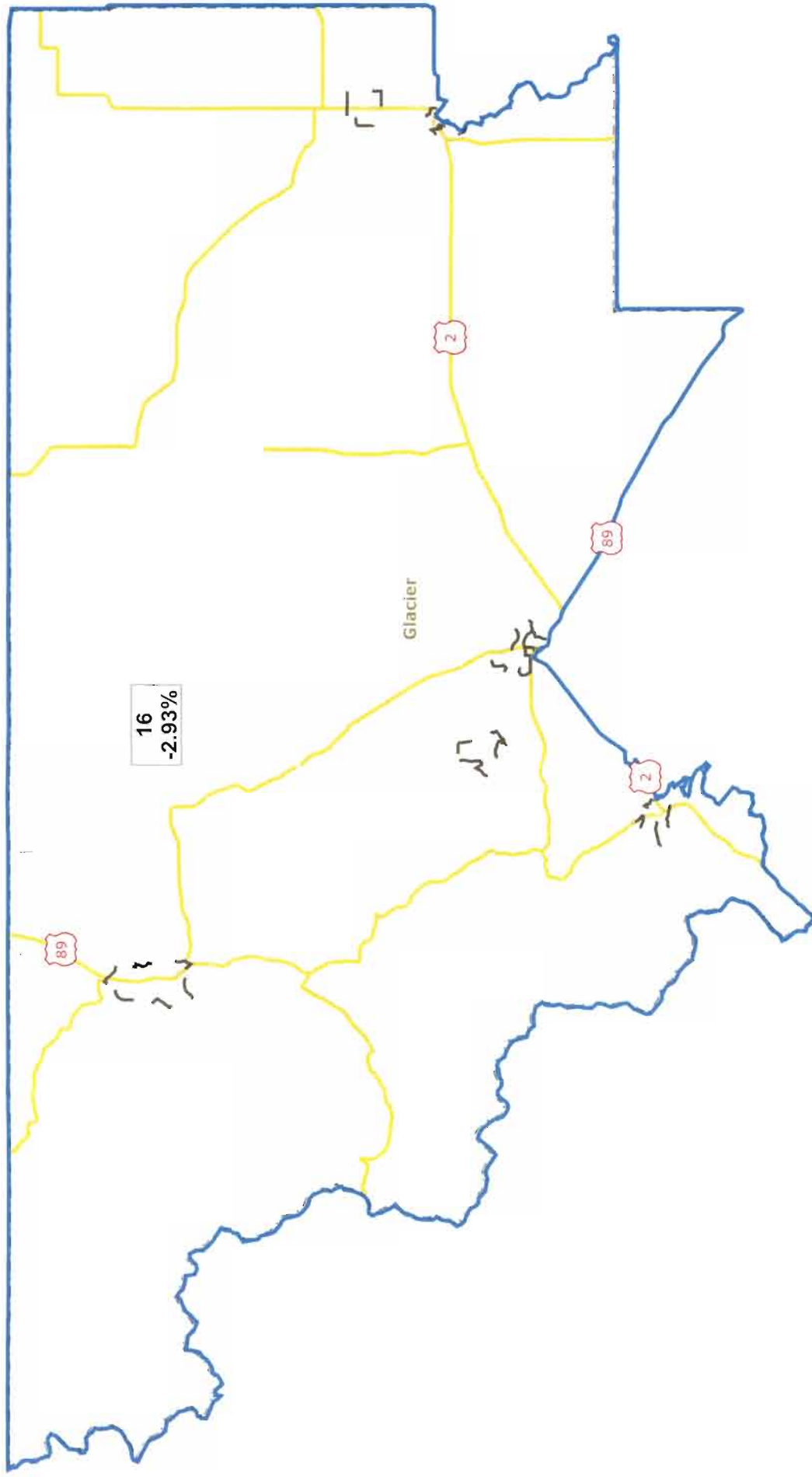
**District: 13**  
**Communities 100**



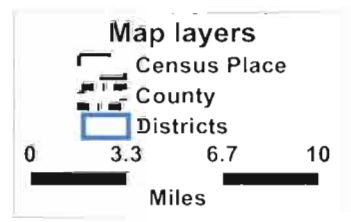
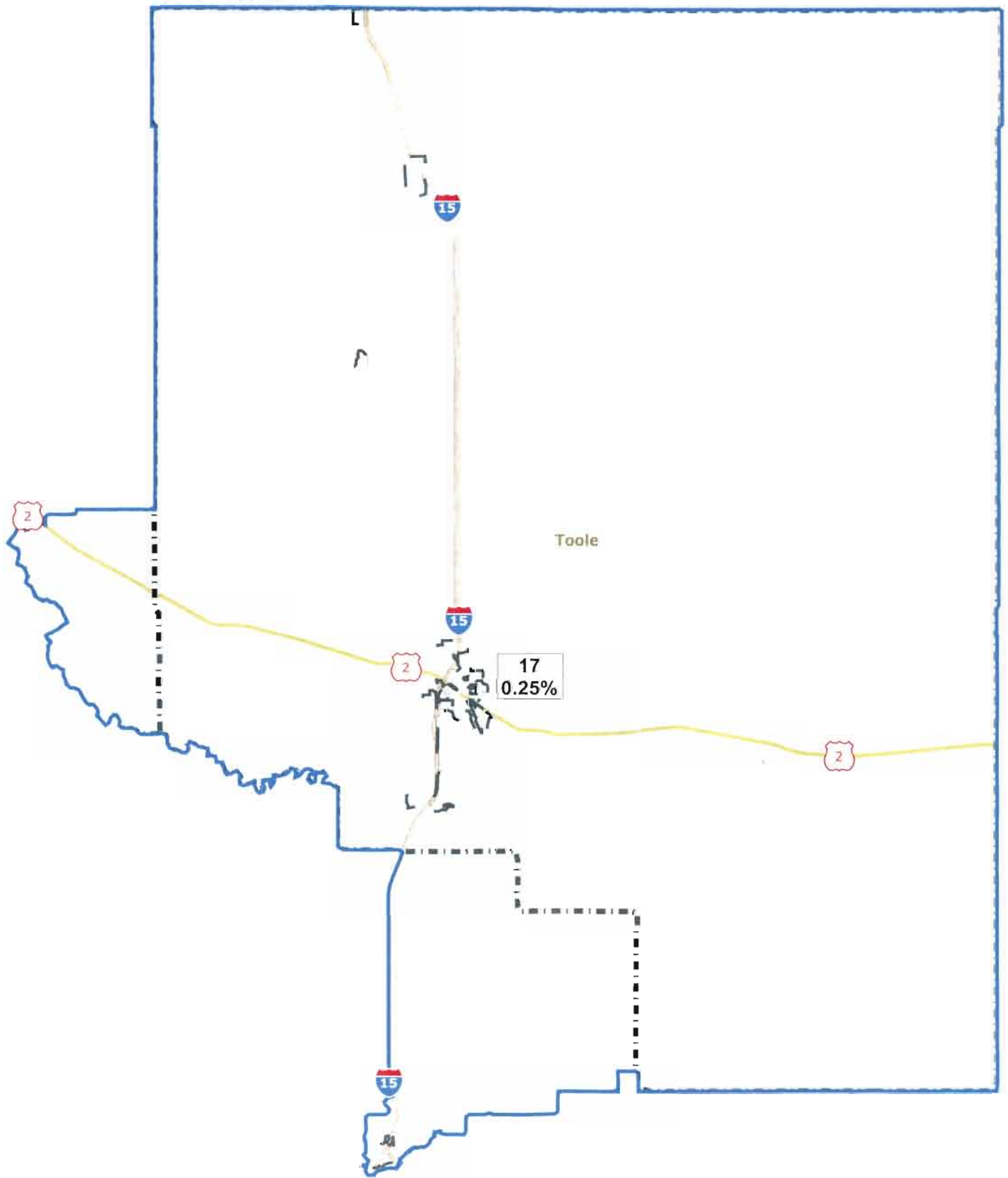


**District: 14**  
**Communities 100**

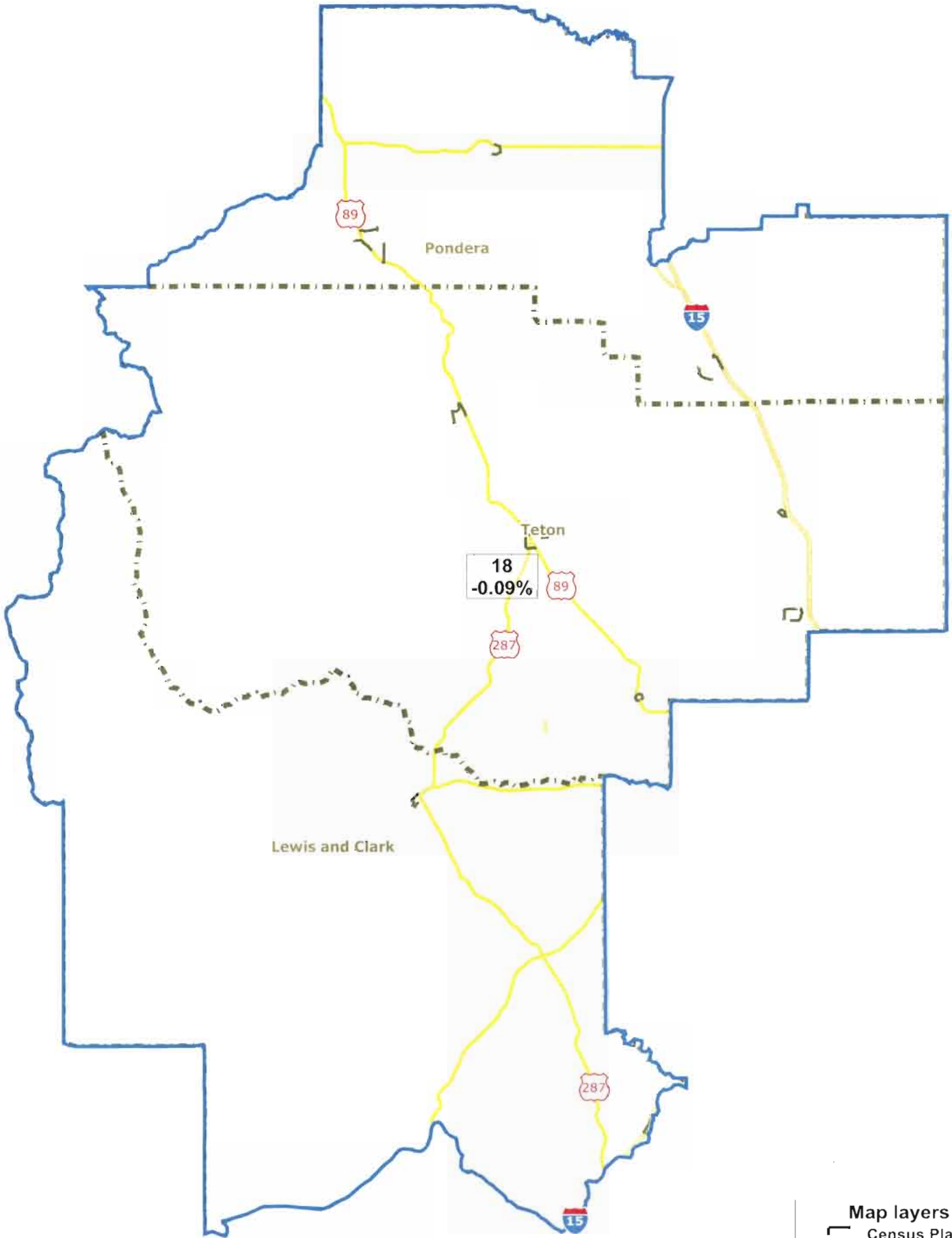




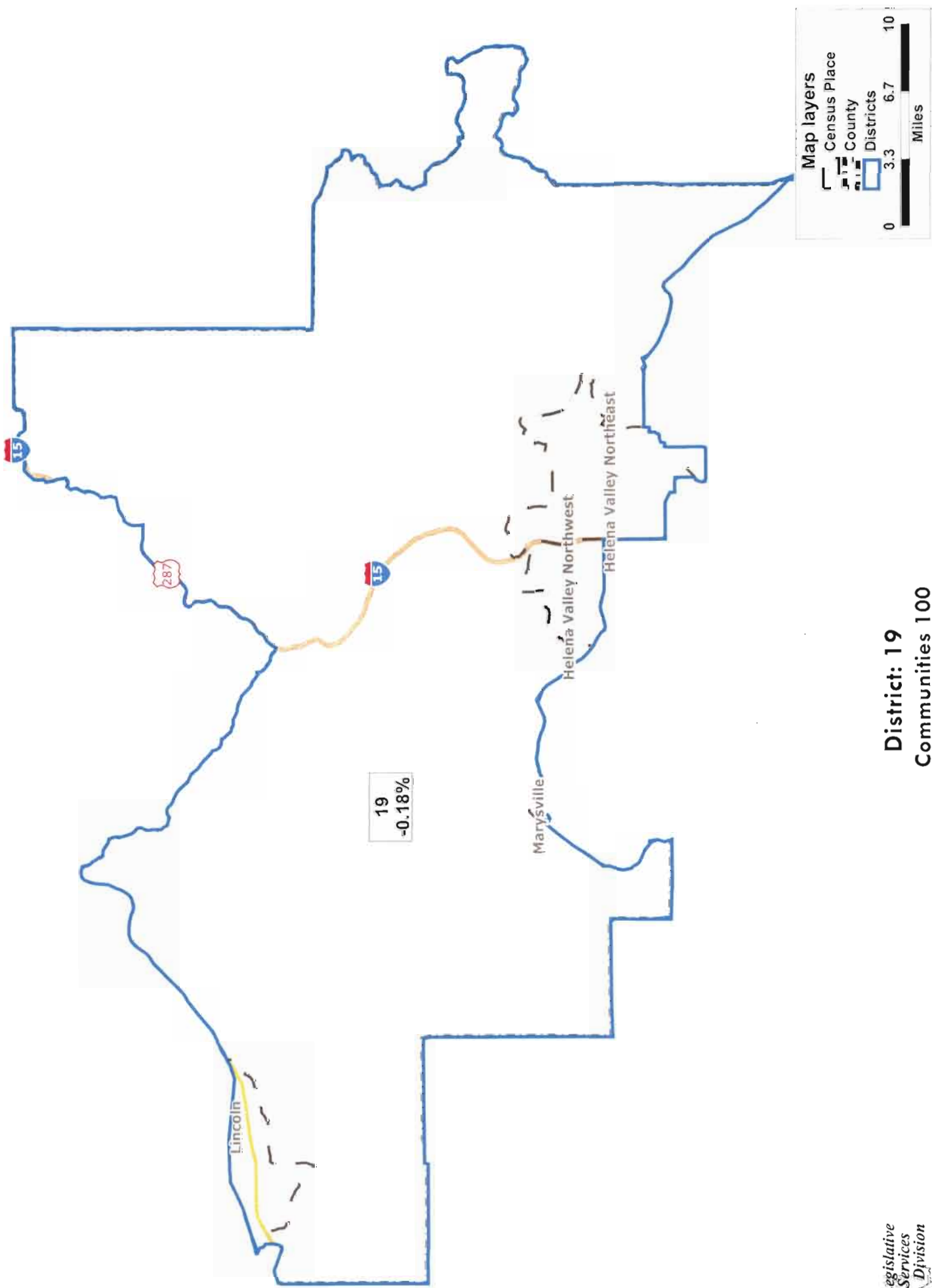
**District: 16**  
**Communities 100**

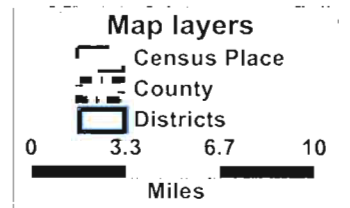
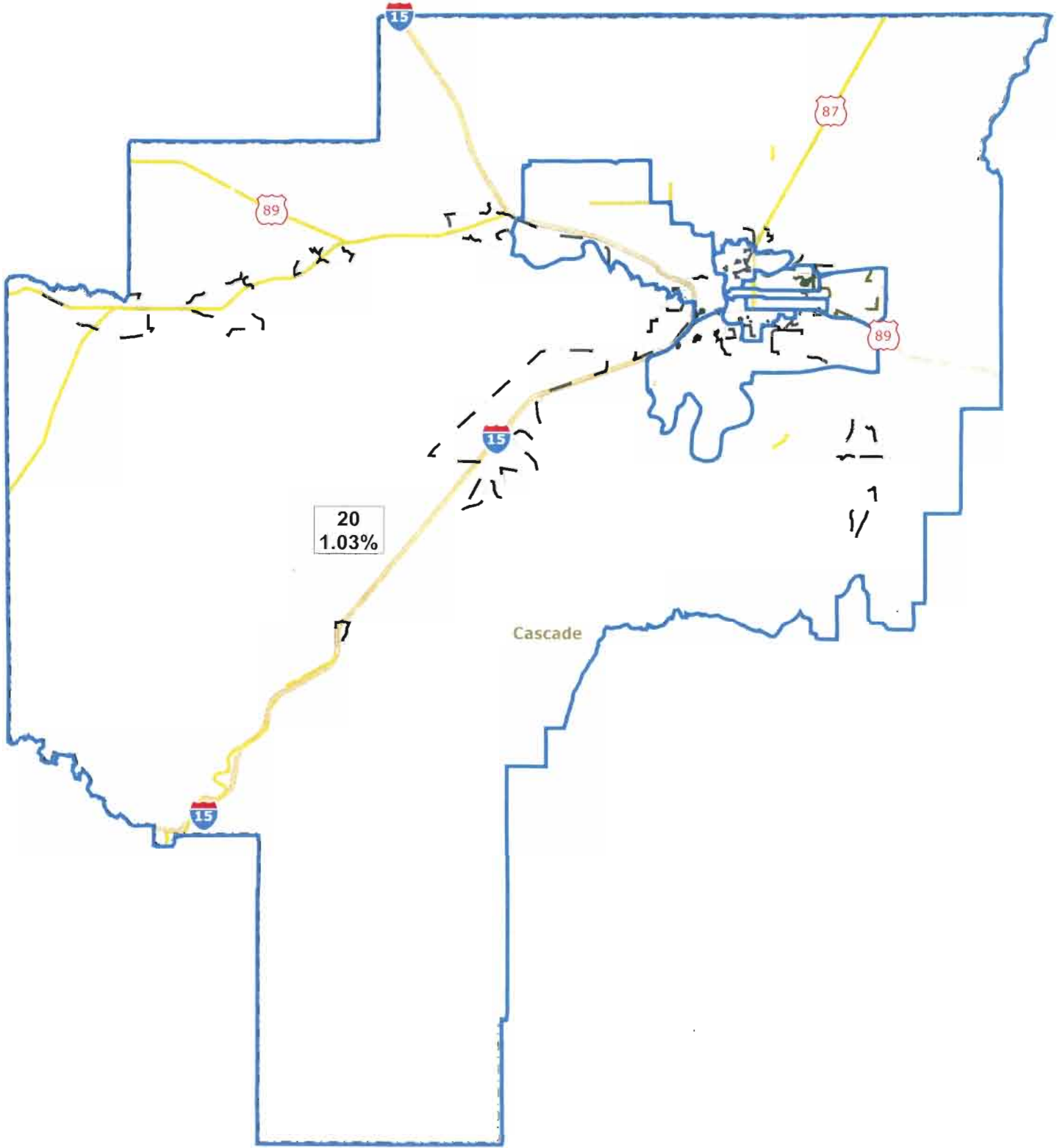


**District: 17**  
**Communities 100**

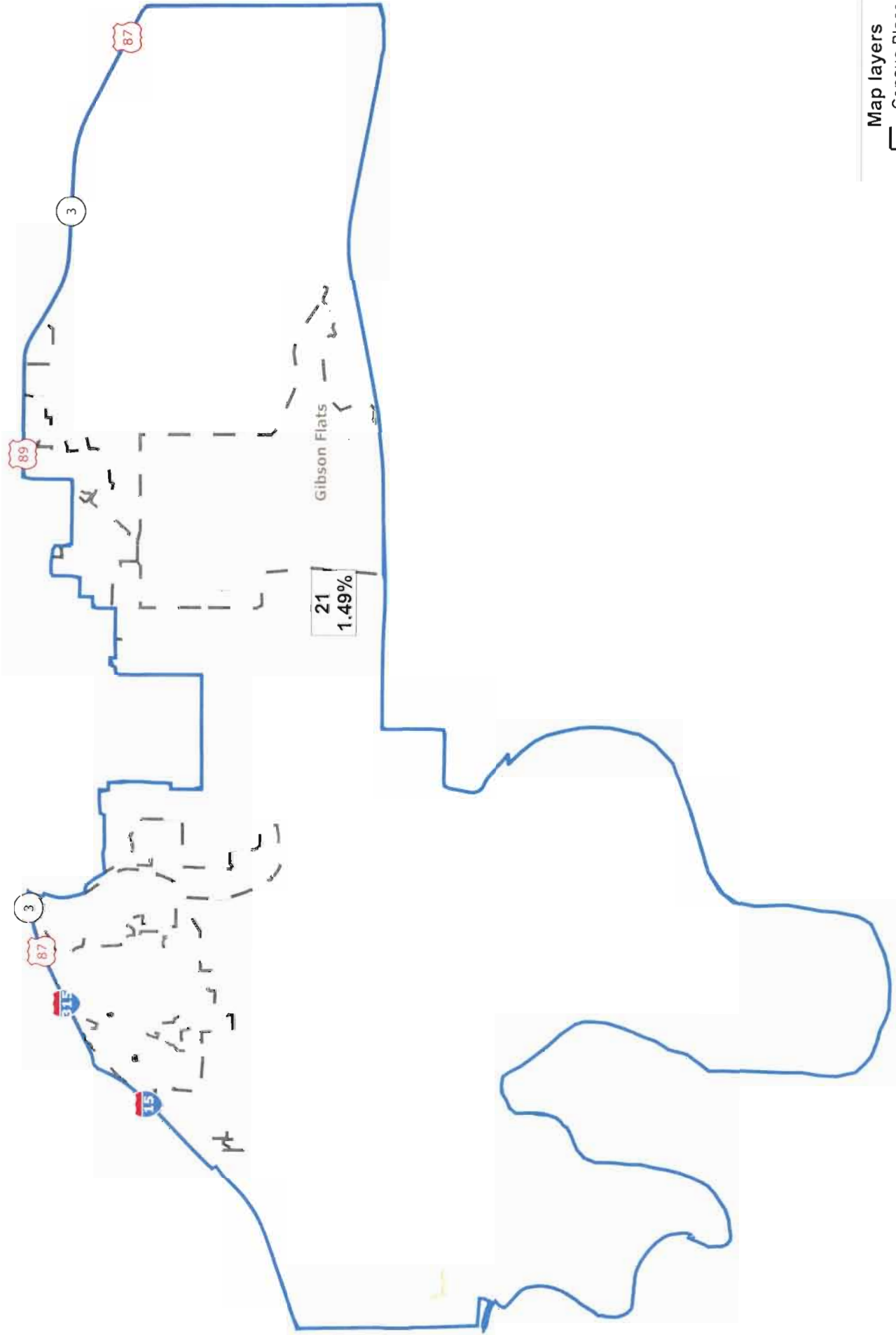


**District: 19**  
Communities 100







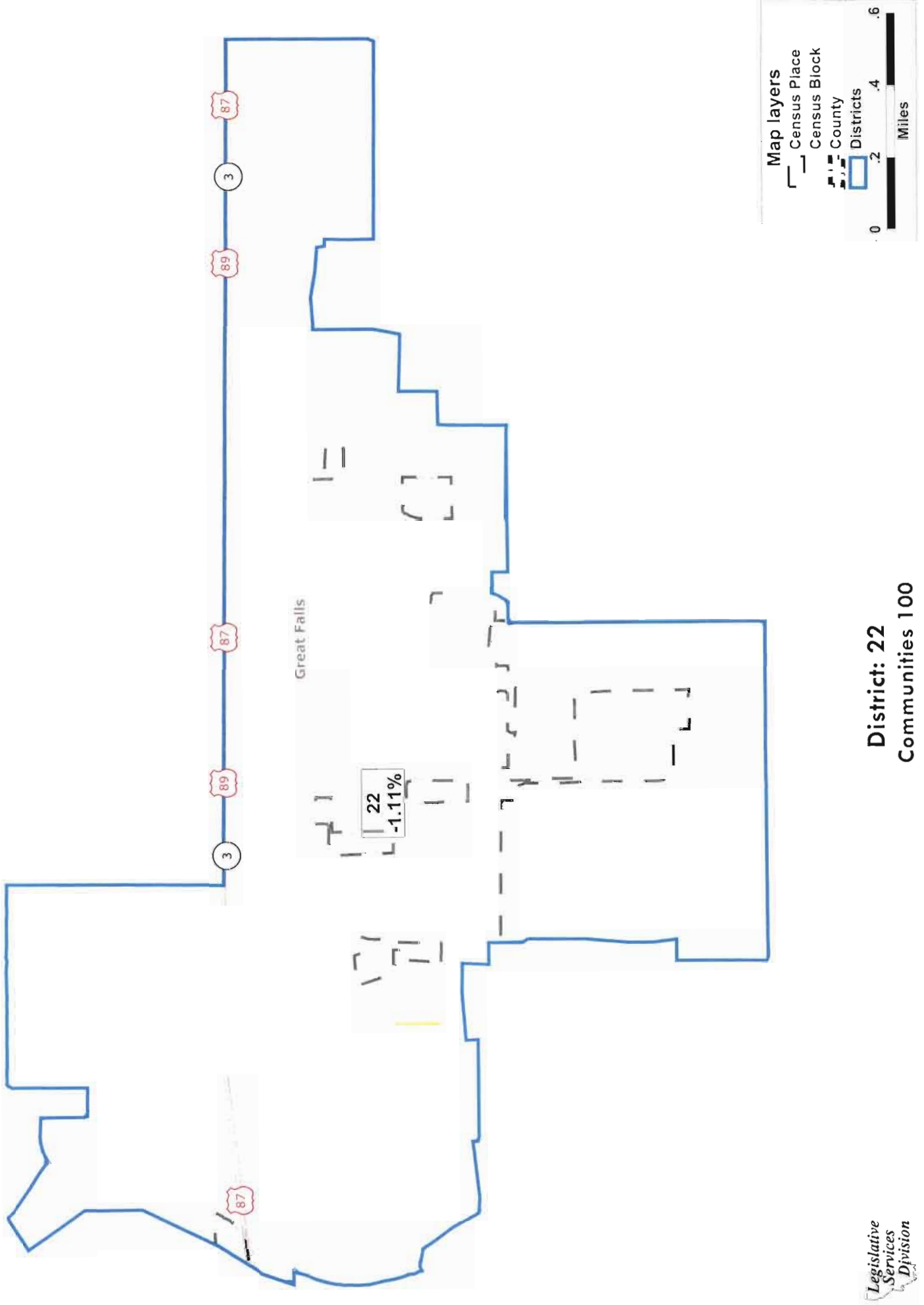


**Map layers**

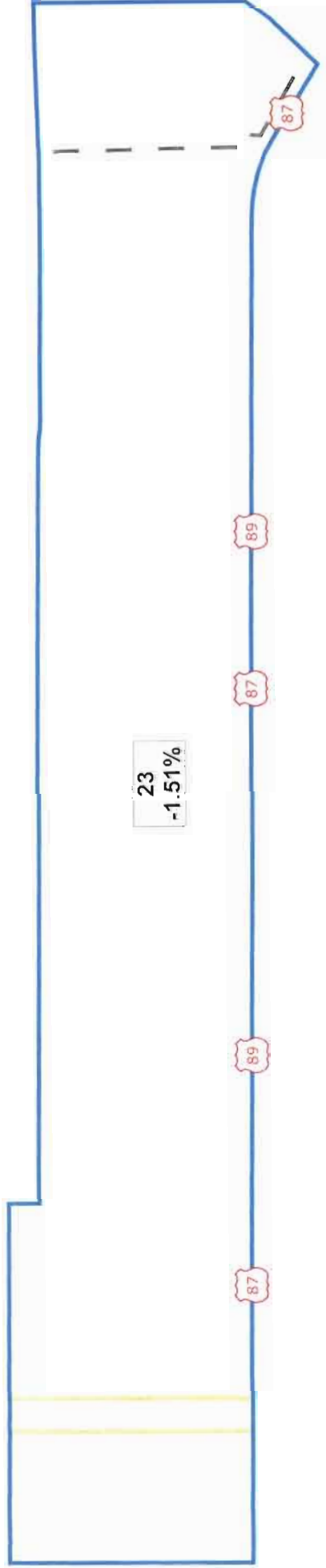
- Census Place
- Census Block
- County
- Districts

0 .5 1 1.5  
Miles

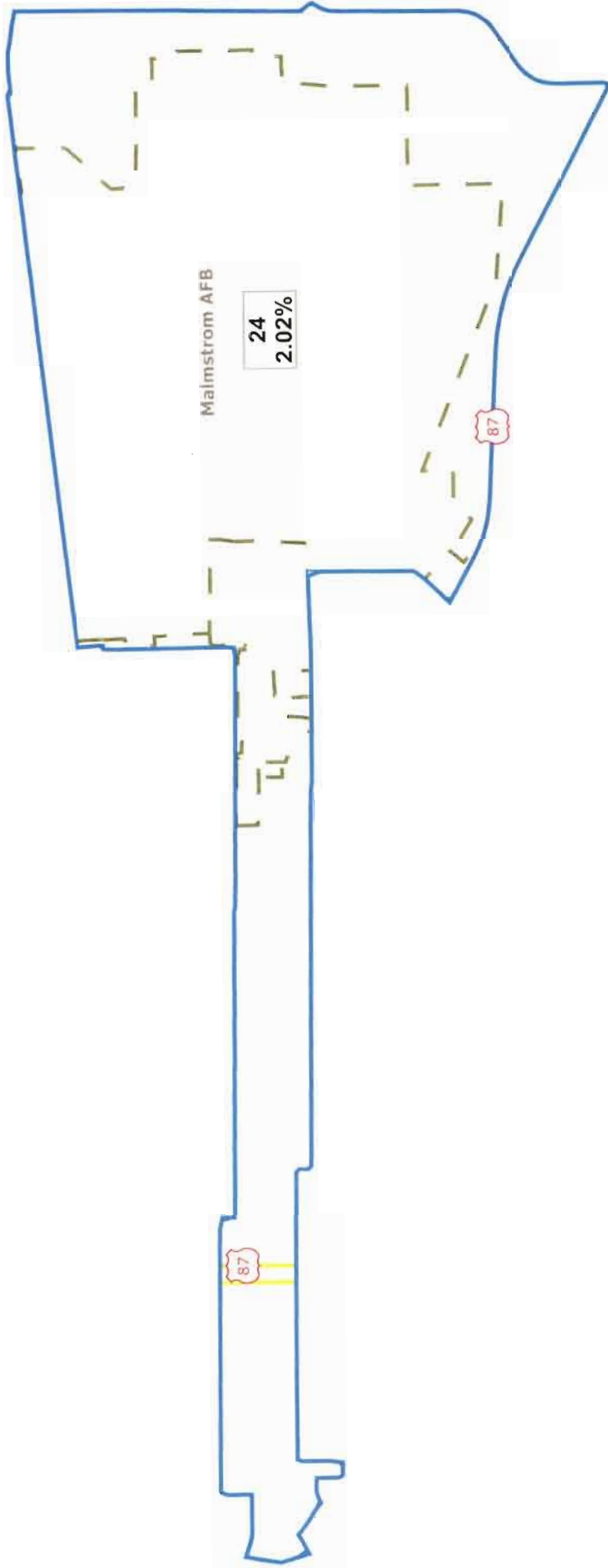
**District: 21**  
**Communities 100**



**District: 22**  
Communities 100



**District: 23**  
**Communities 100**

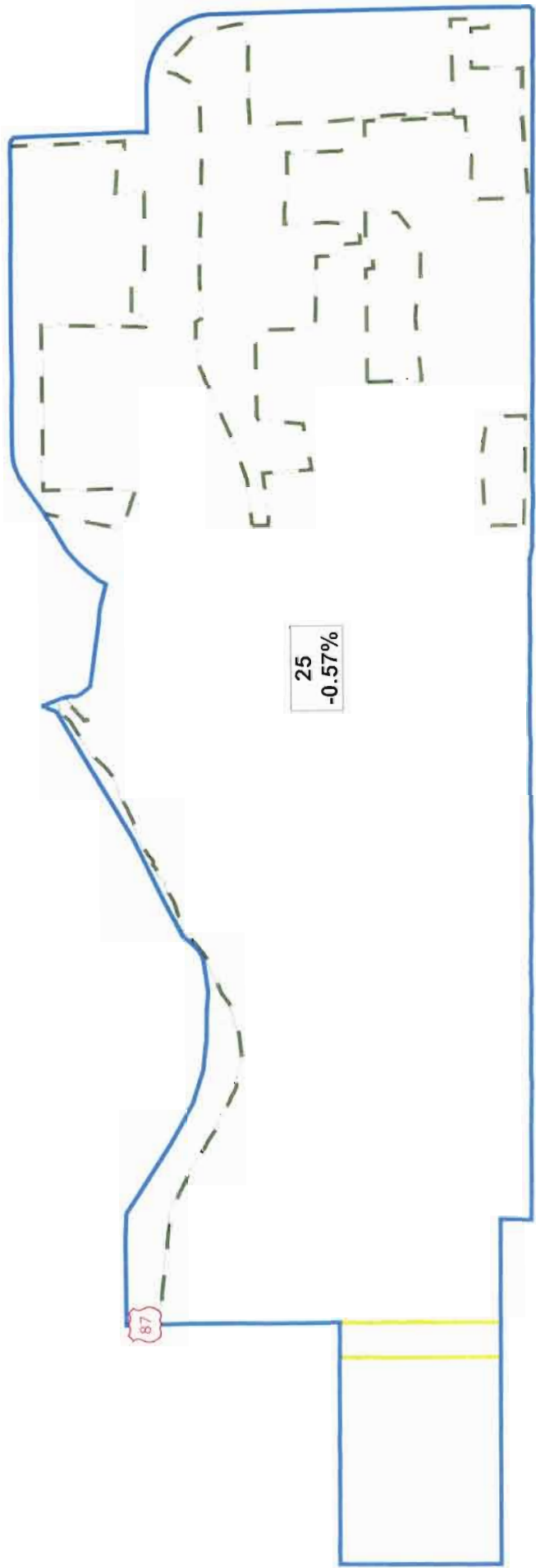


**Map layers**


- Census Place
- Census Block
- County
- Districts

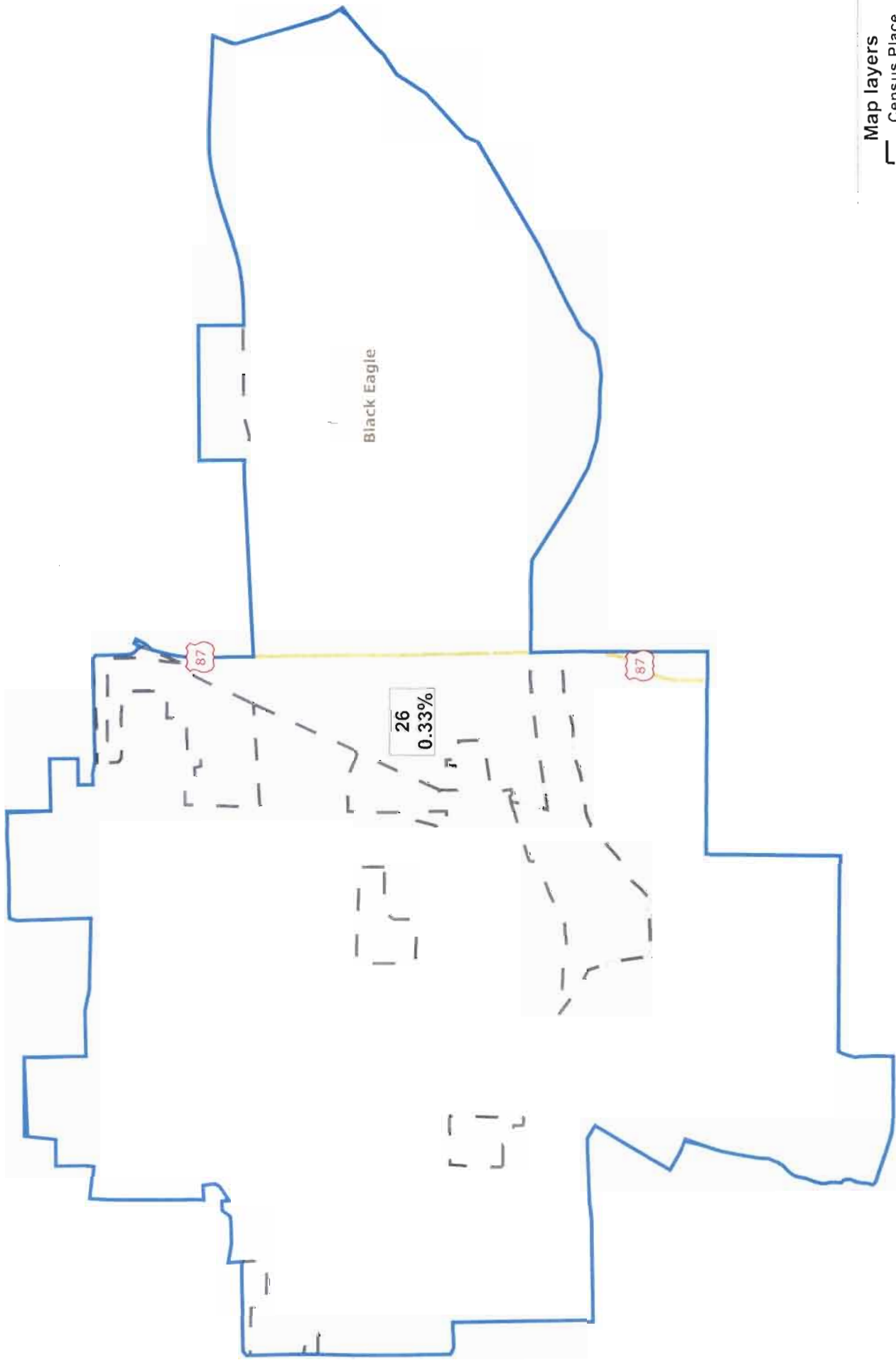
0 .33 .67 1  
Miles

**District: 24**  
**Communities 100**



**District: 25**  
**Communities 100**



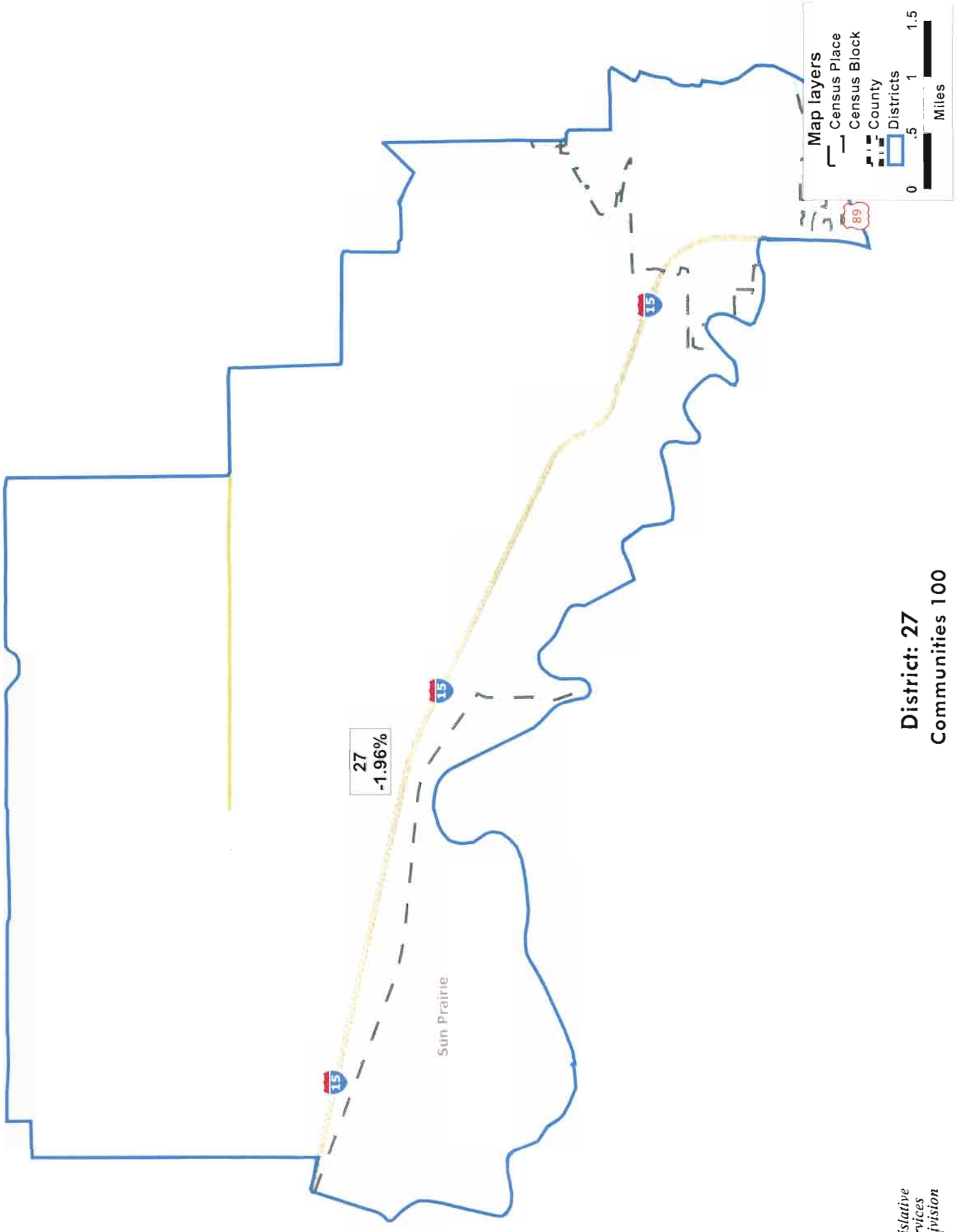


**Map layers**

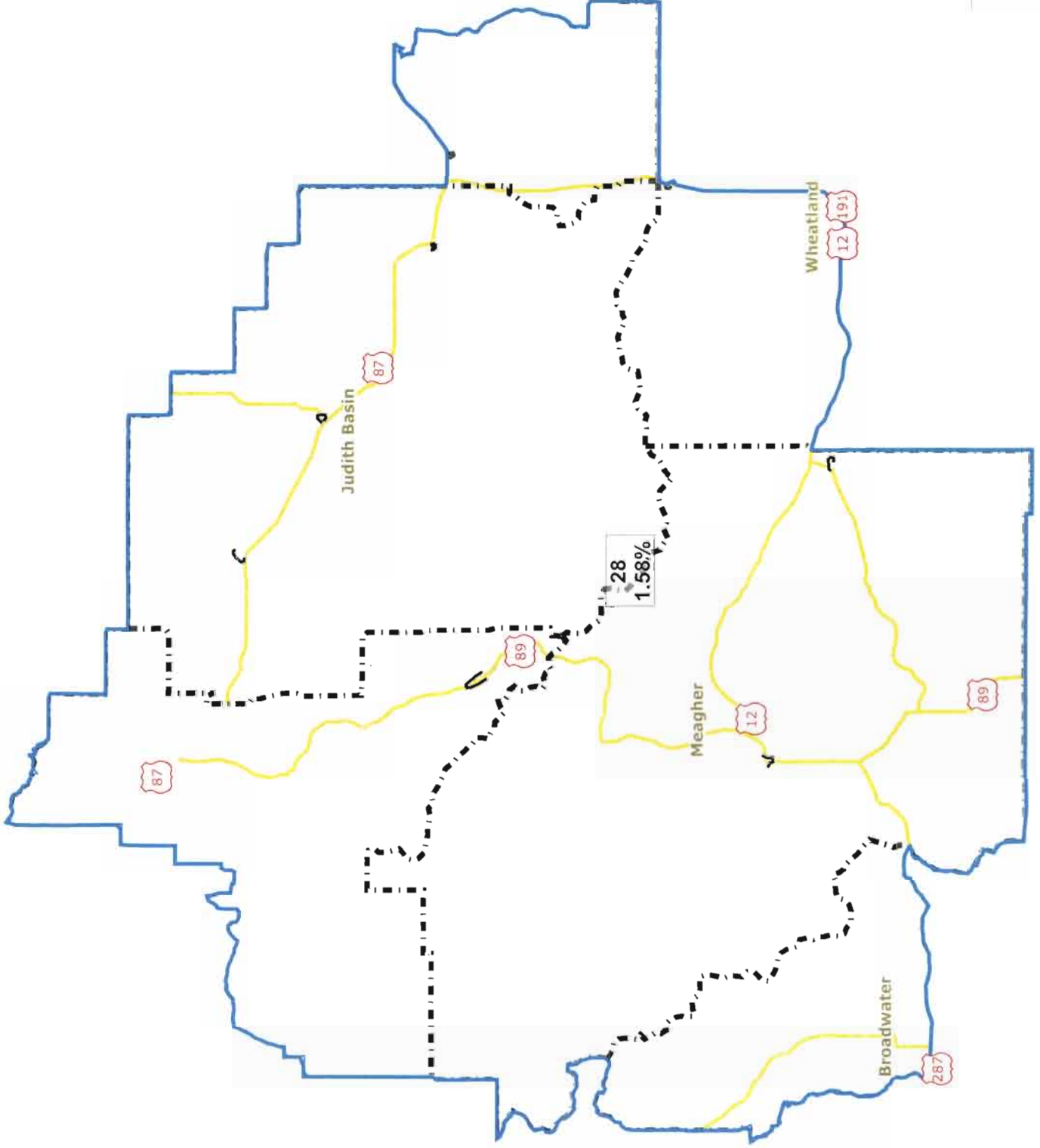
- Census Place
- Census Block
- County
- Districts

0 .2 .4 .6  
Miles

**District: 26**  
Communities 100



**District: 27**  
**Communities 100**



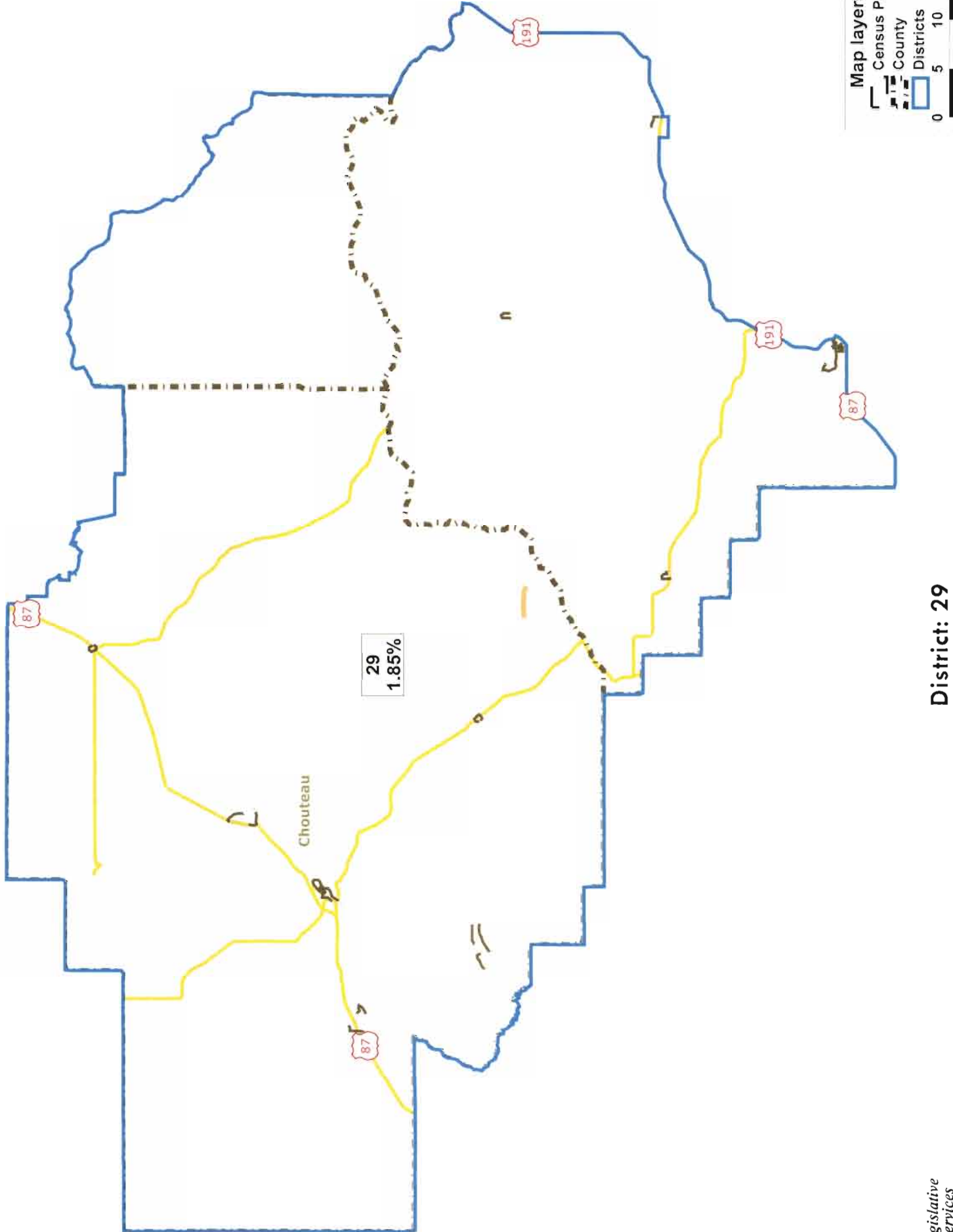
**Map layers**

- Census Place
- County
- Districts

0 5 10 15 Miles

**District: 28**  
Communities 100



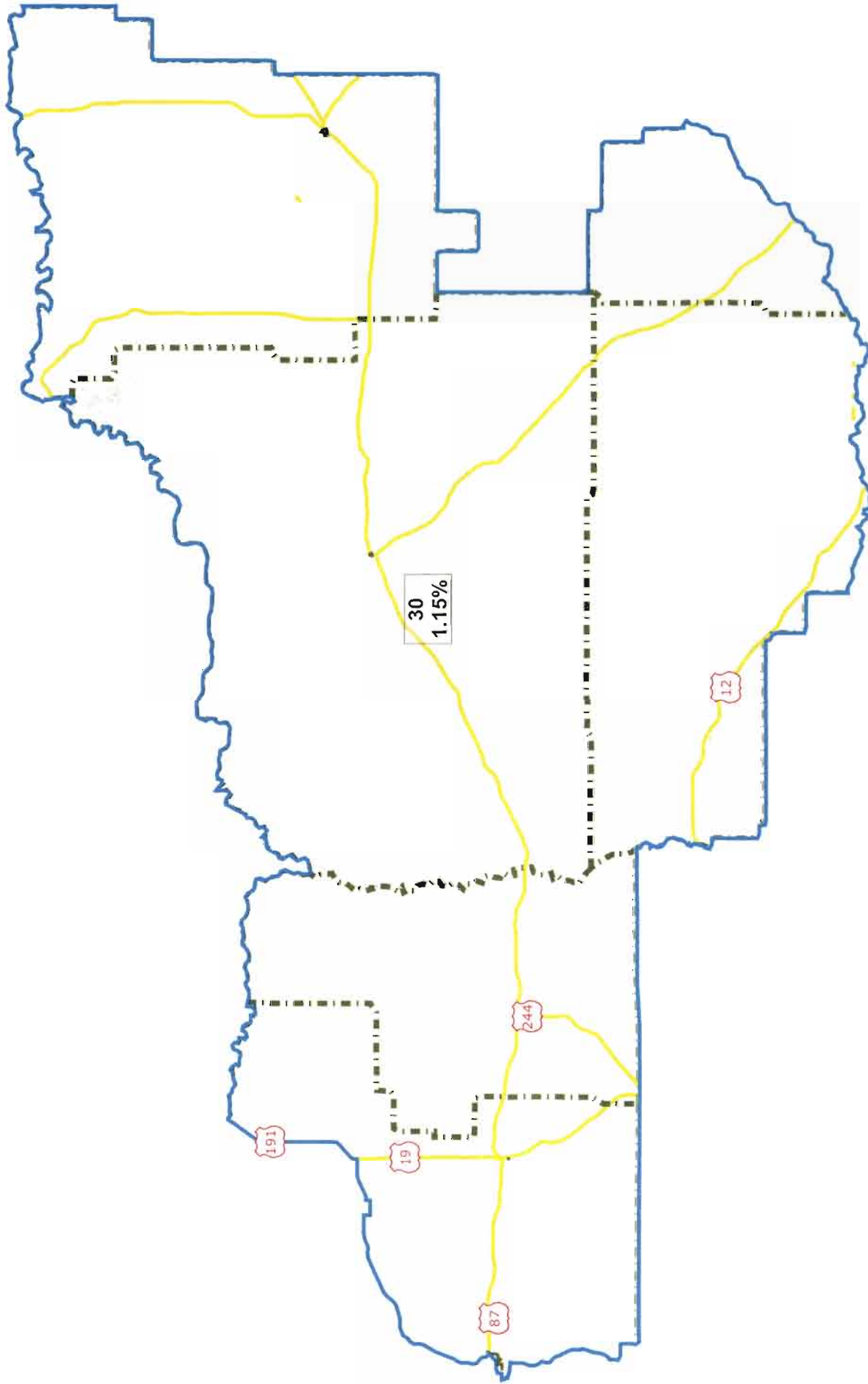


**Map layers**

- Census Place
- County
- Districts

0 5 10 15  
Miles

**District: 29**  
**Communities 100**

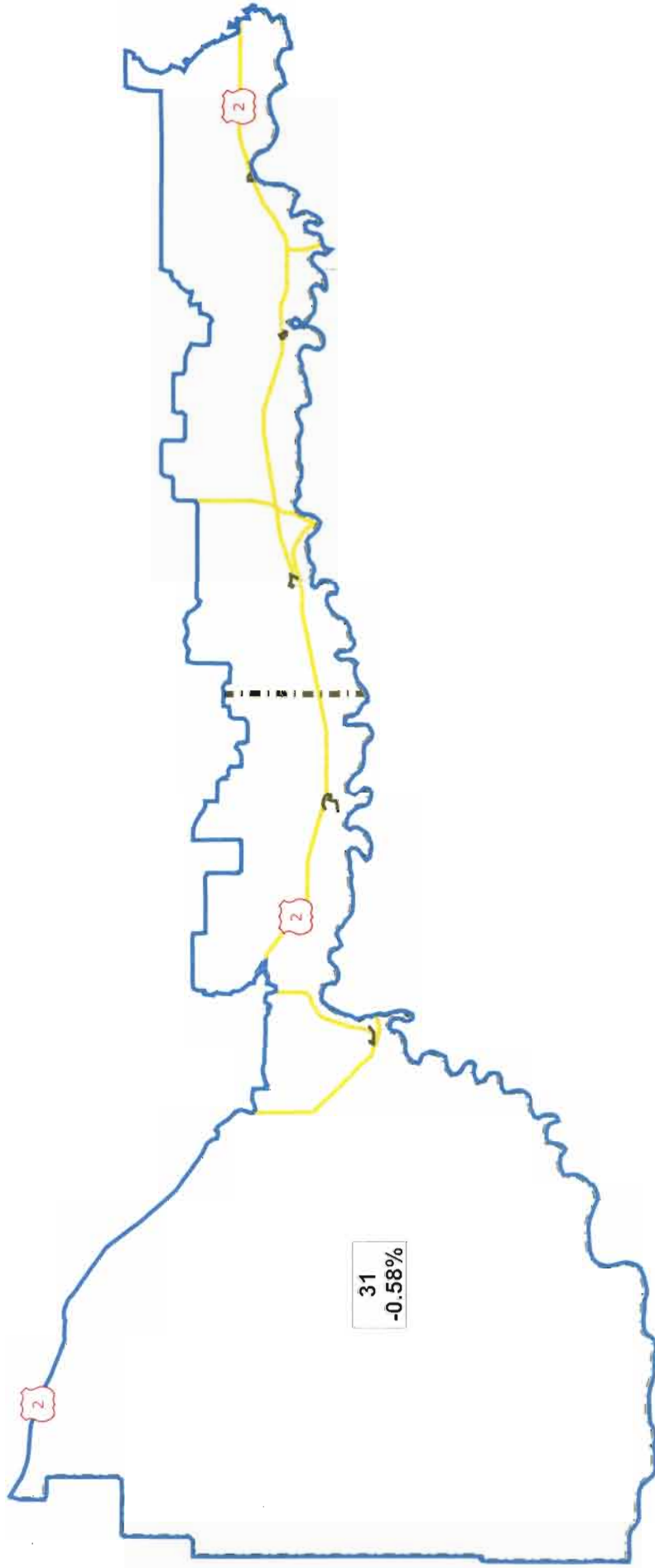


**Map layers**

- Census Place
- County
- Districts

0 10 20 30 Miles

**District: 30**  
Communities 100



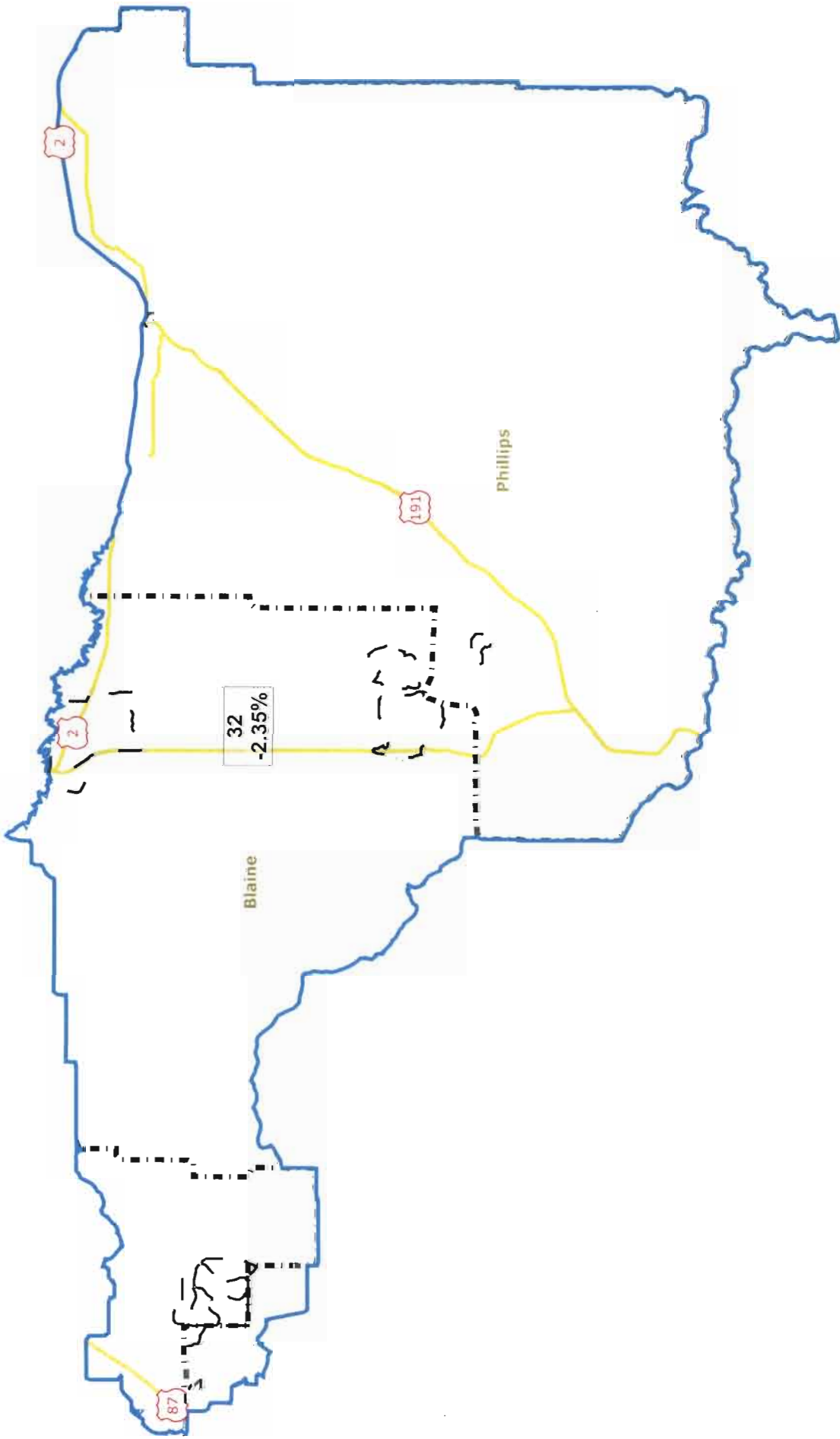
31  
-0.58%

**Map layers**

- Census Place
- County
- Districts

0 5 10 15  
Miles

**District: 31**  
Communities 100

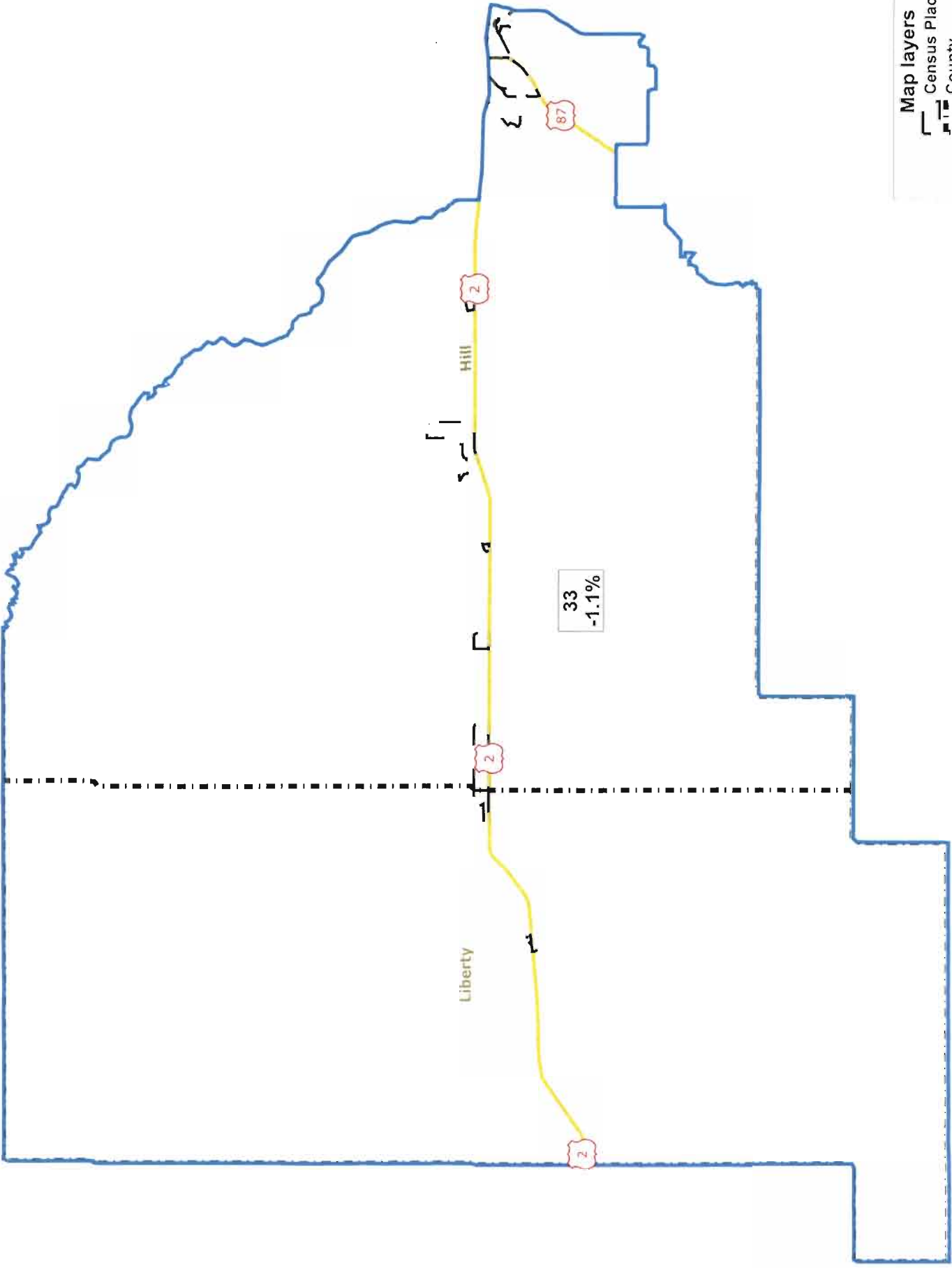


**Map layers**

- Census Place
- County
- Districts

0 5 10 15  
Miles

**District: 32**  
Communities 100

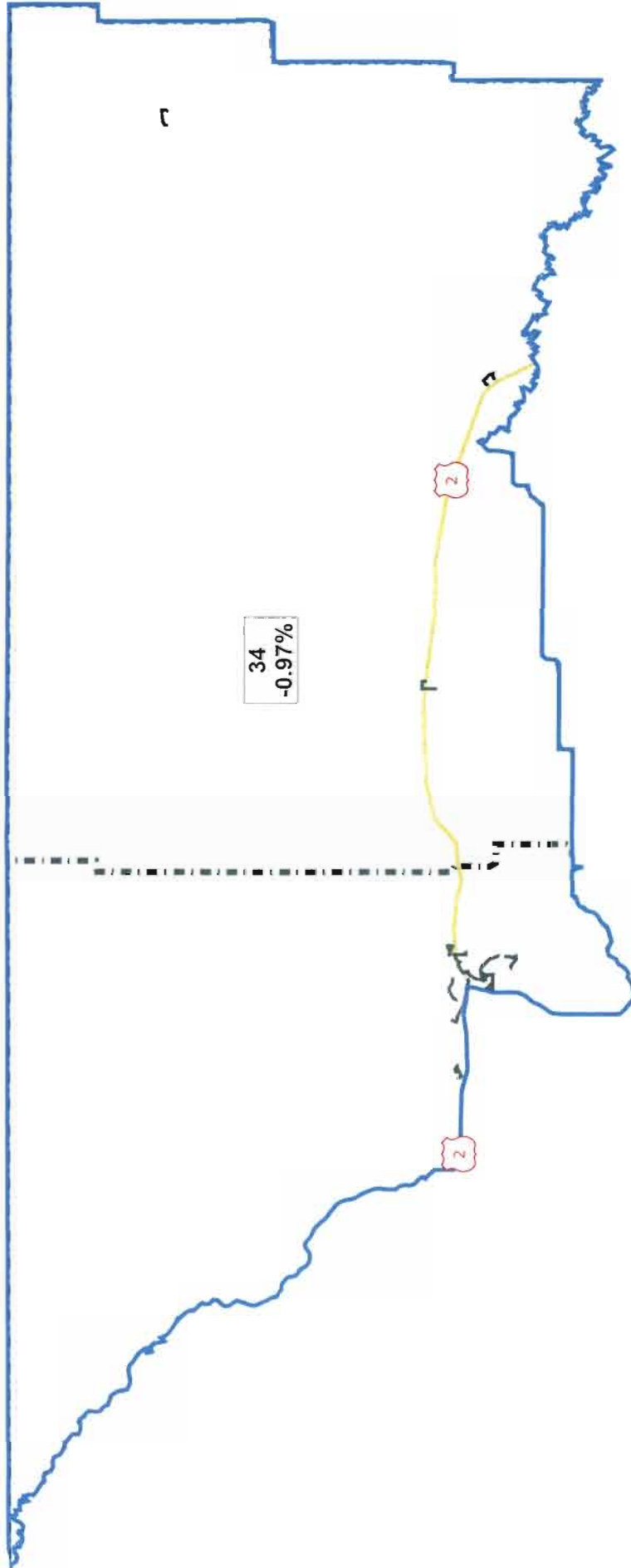


**Map layers**

- Census Place
- County
- Districts

0 5 10 15  
Miles

**District: 33**  
Communities 100




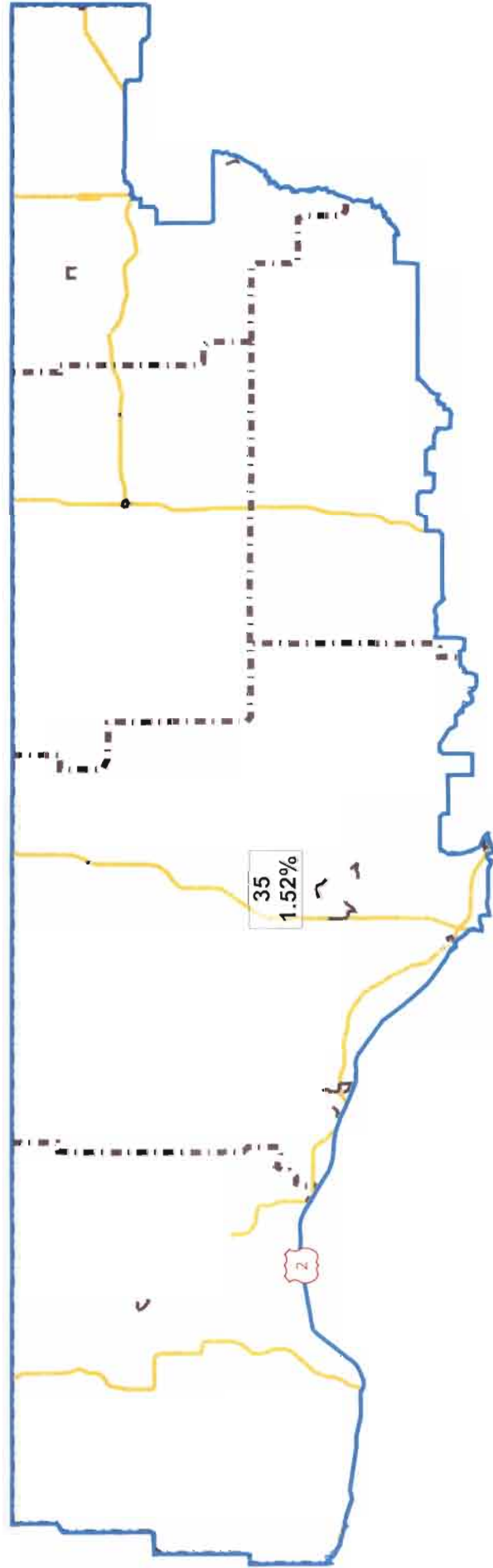
34  
-0.97%

**Map layers**

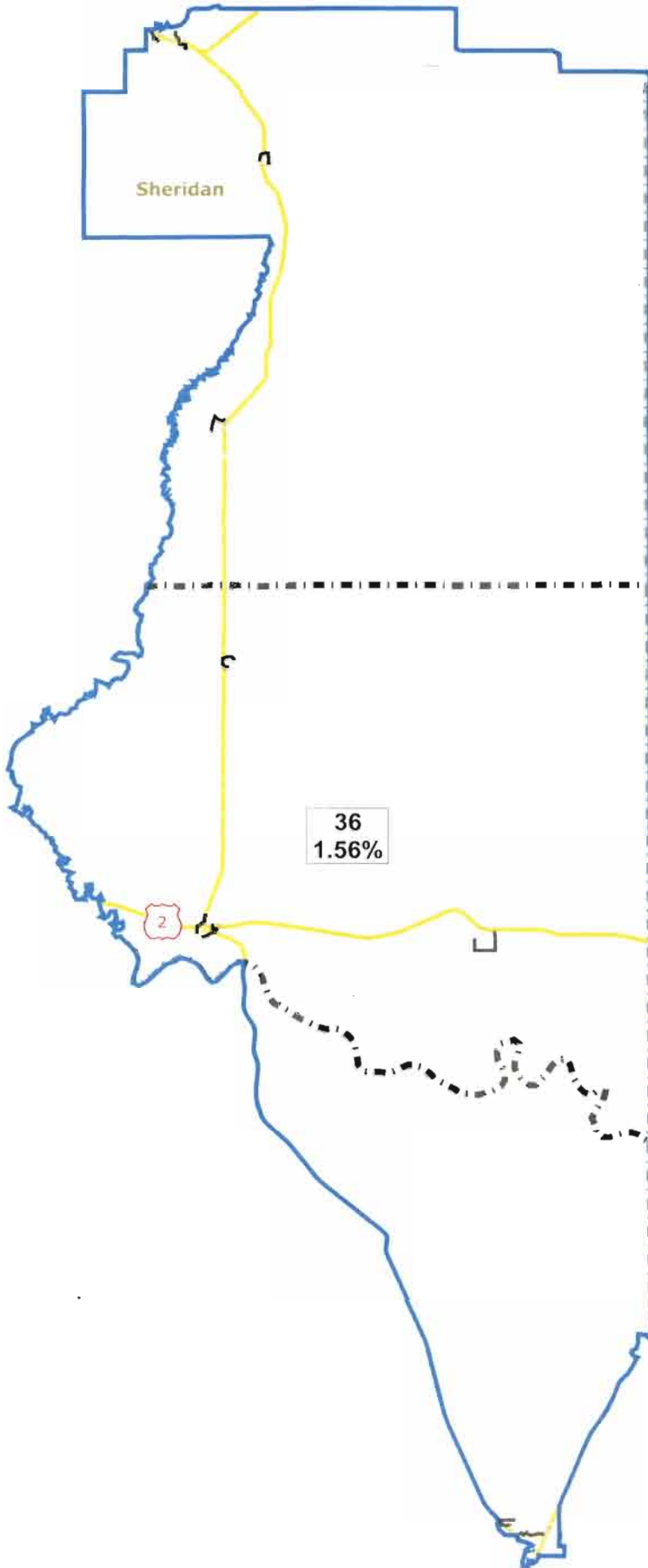
- Census Place
- County
- Districts

0 5 10 15 Miles

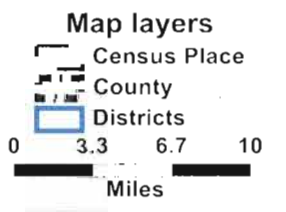
**District: 34**  
Communities 100



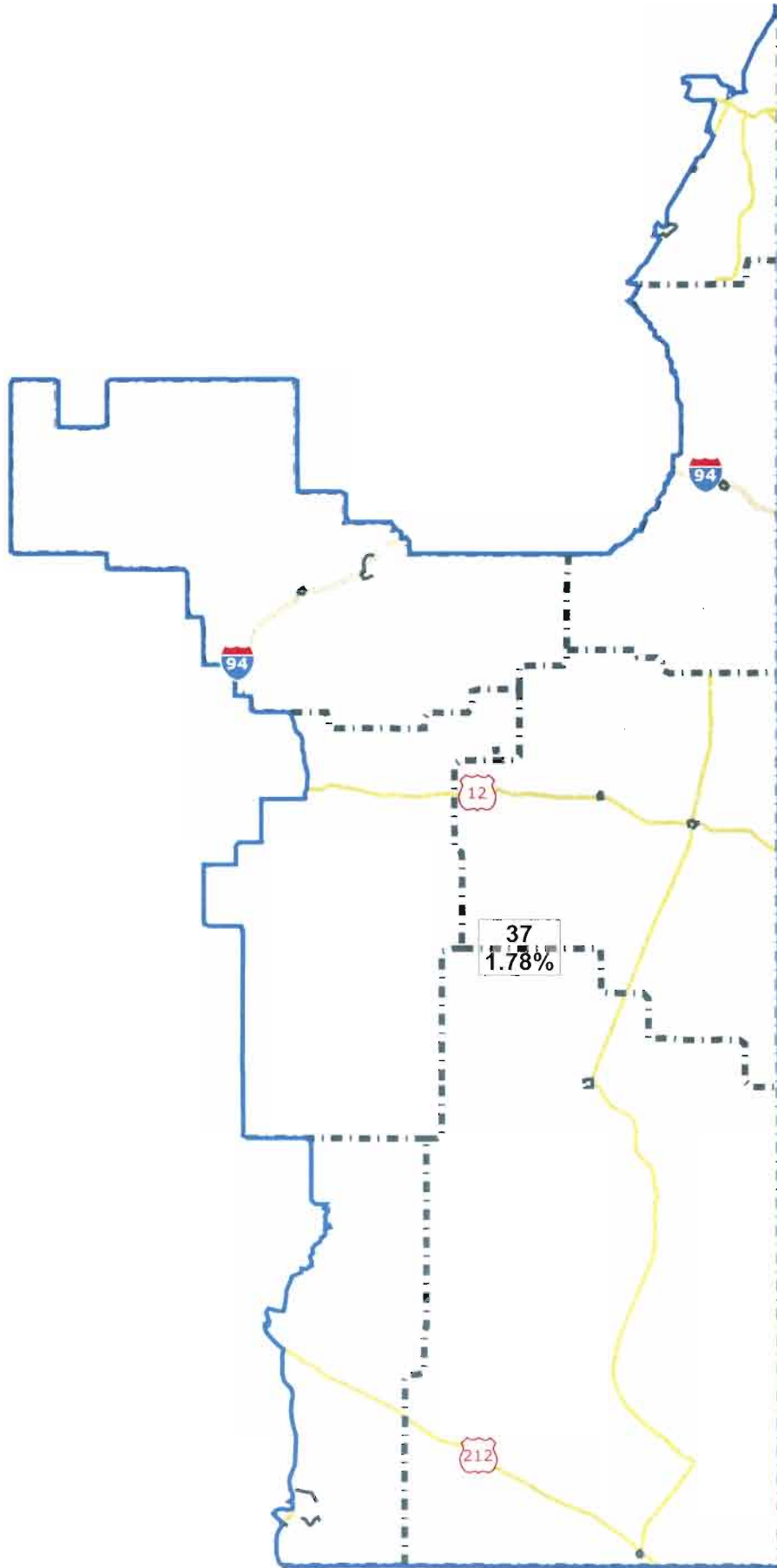
**District: 35**  
Communities 100



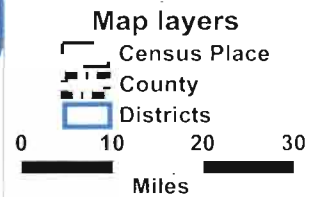
**District: 36**  
**Communities 100**

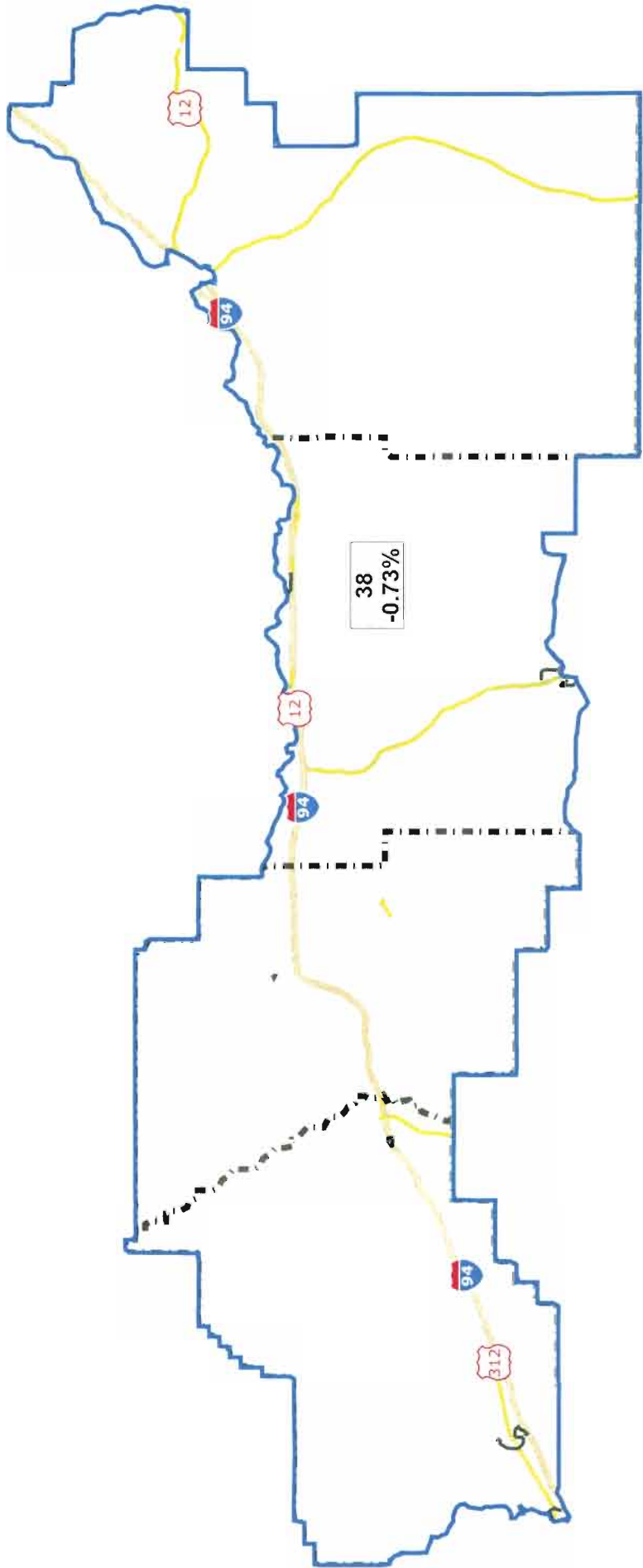






**District: 37**  
**Communities 100**



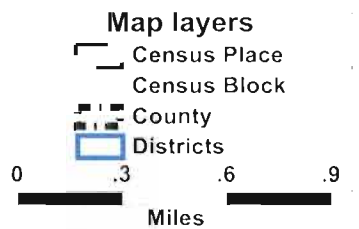
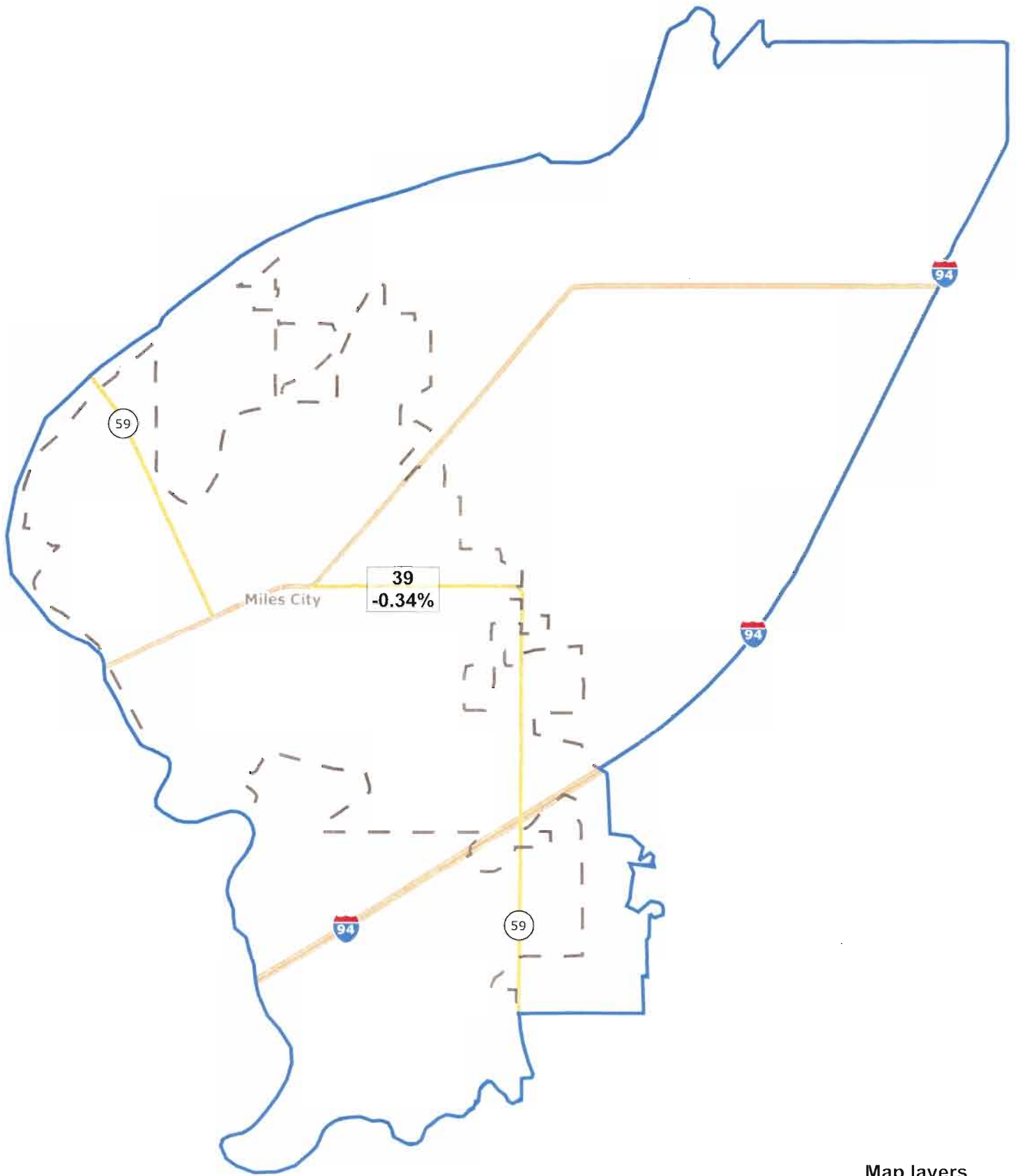


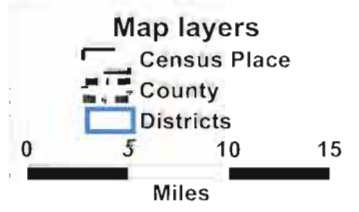
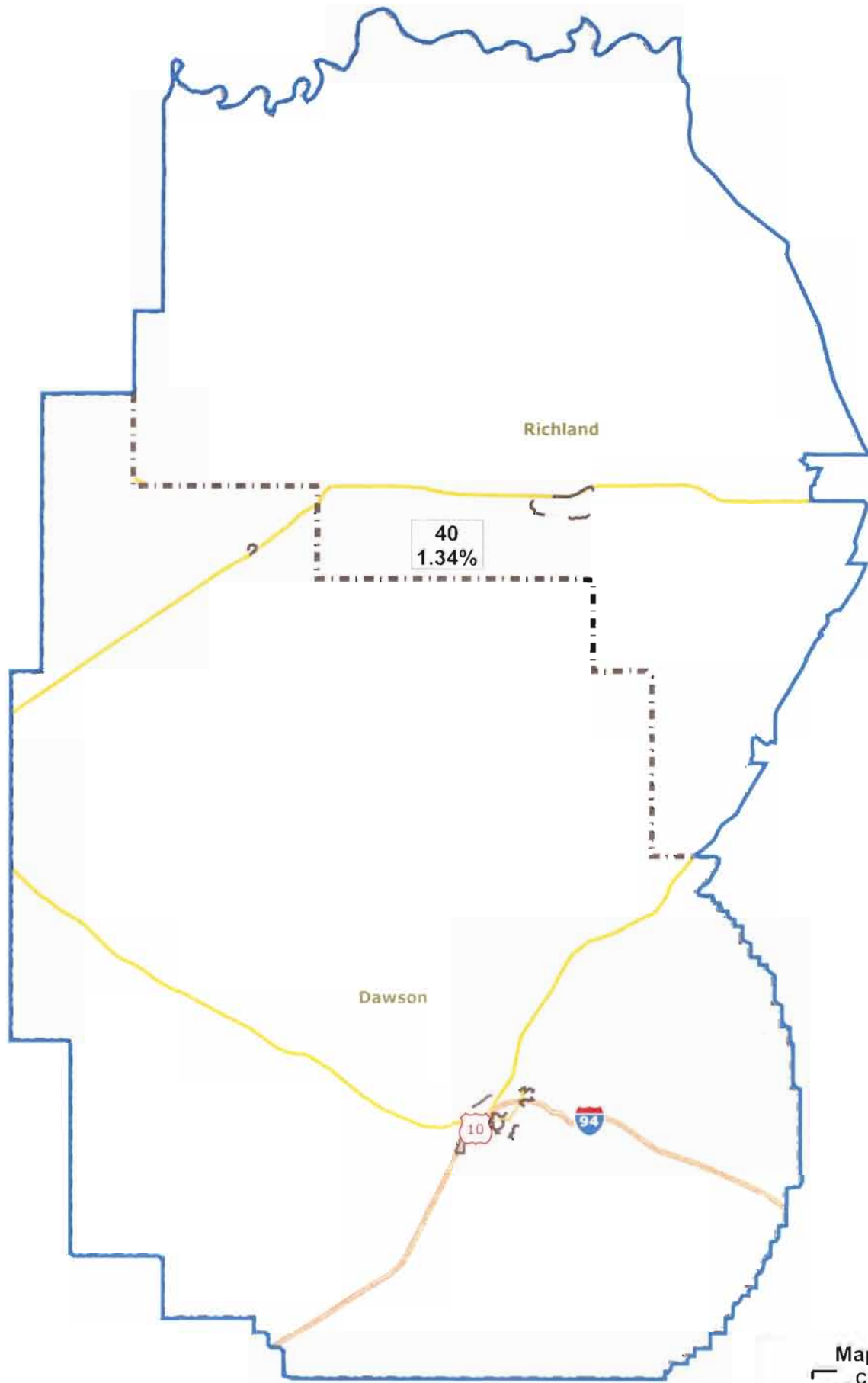
**Map layers**

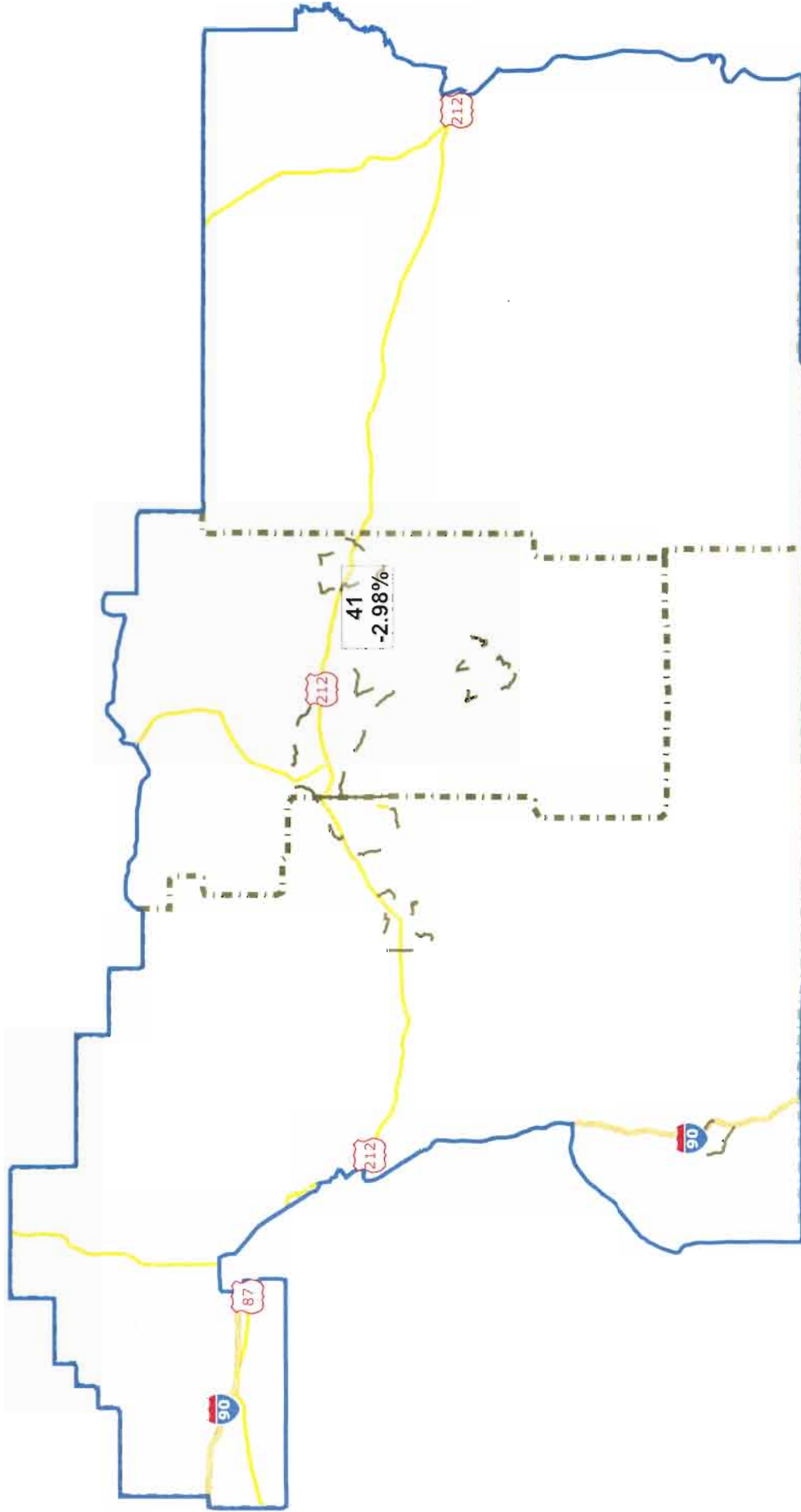
- Census Place
- County
- Districts

0 5 10 15  
Miles

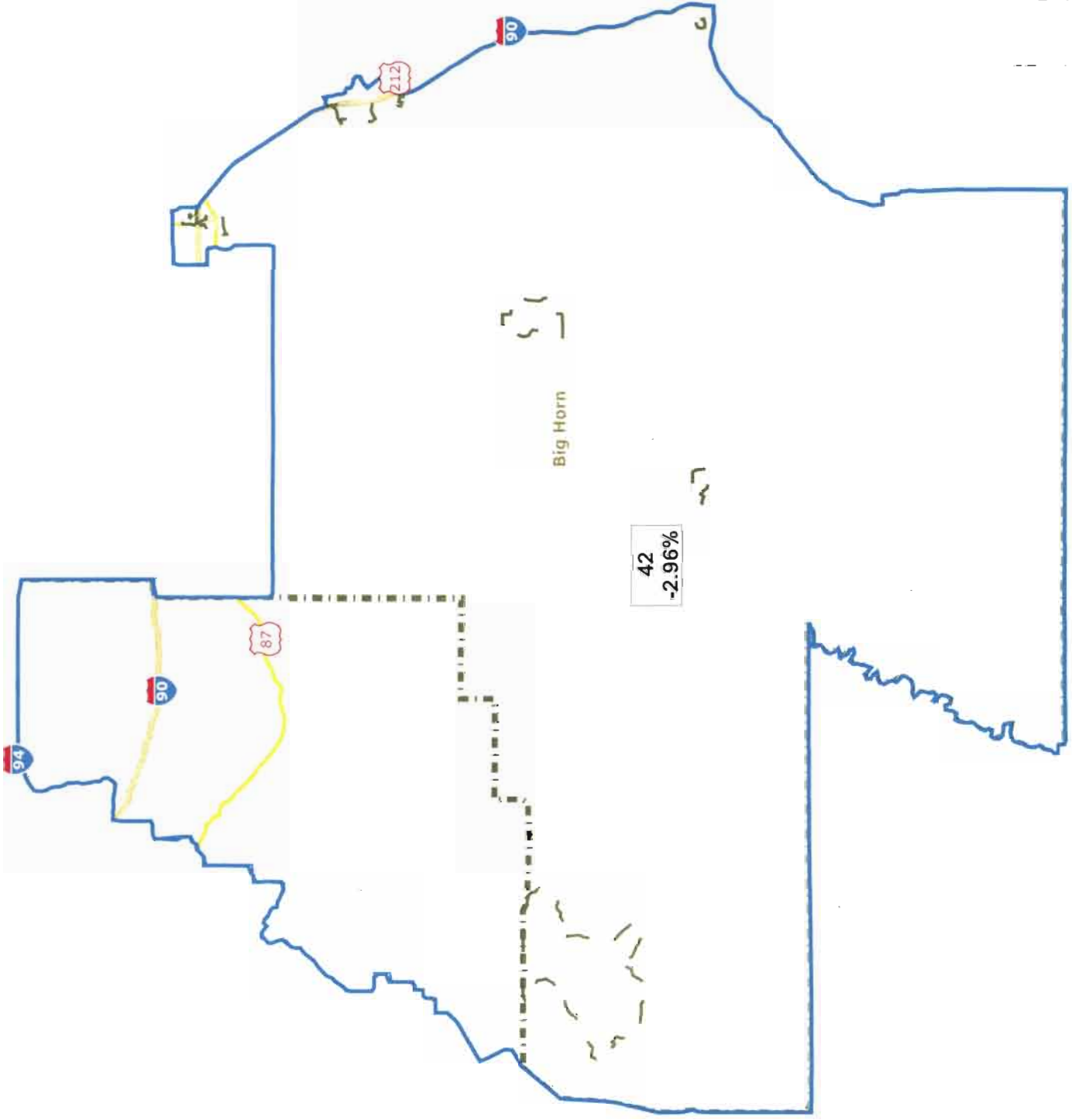
**District: 38**  
Communities 100







**District: 41**  
Communities 100



42  
-2.96%

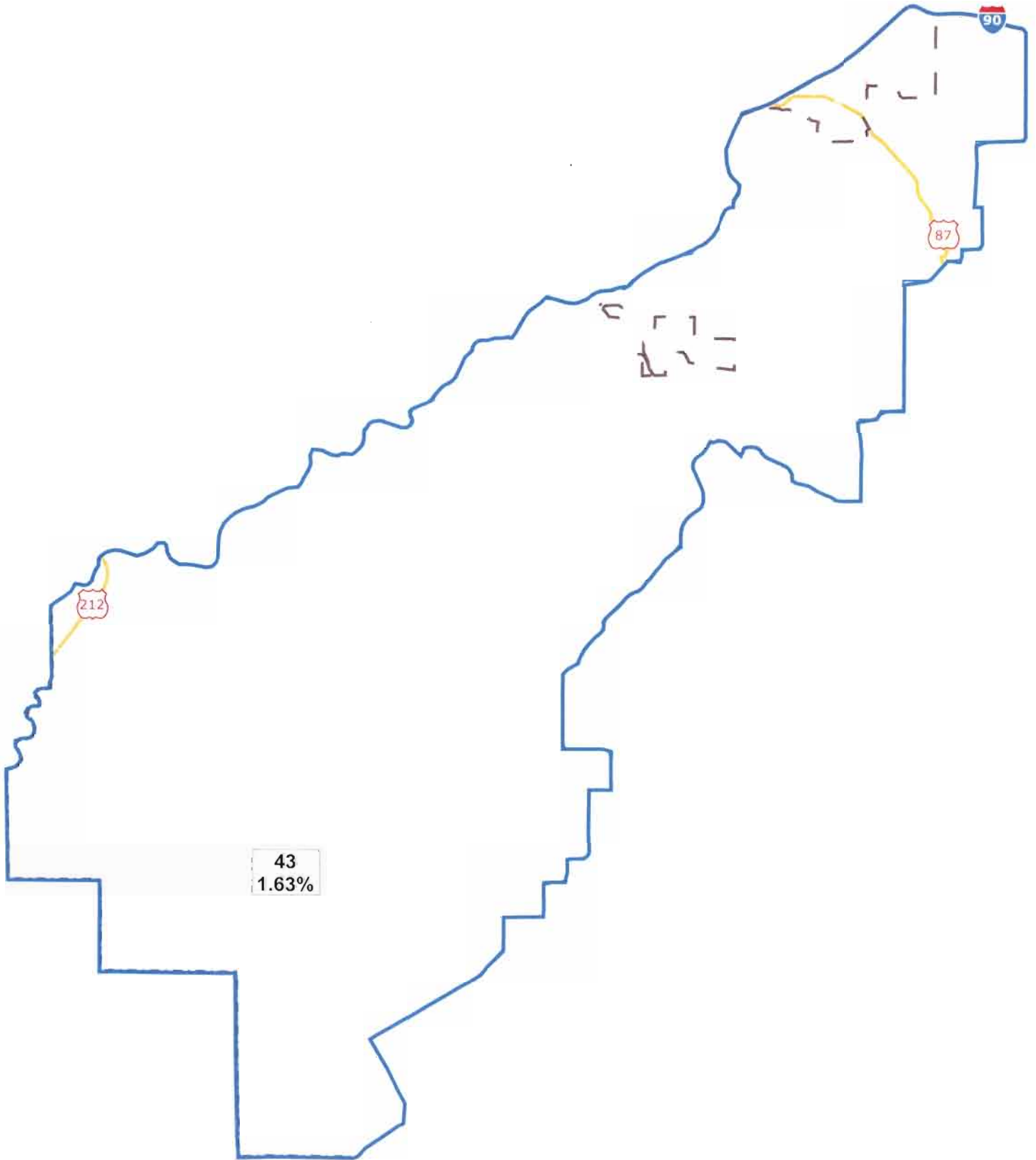
Big Horn

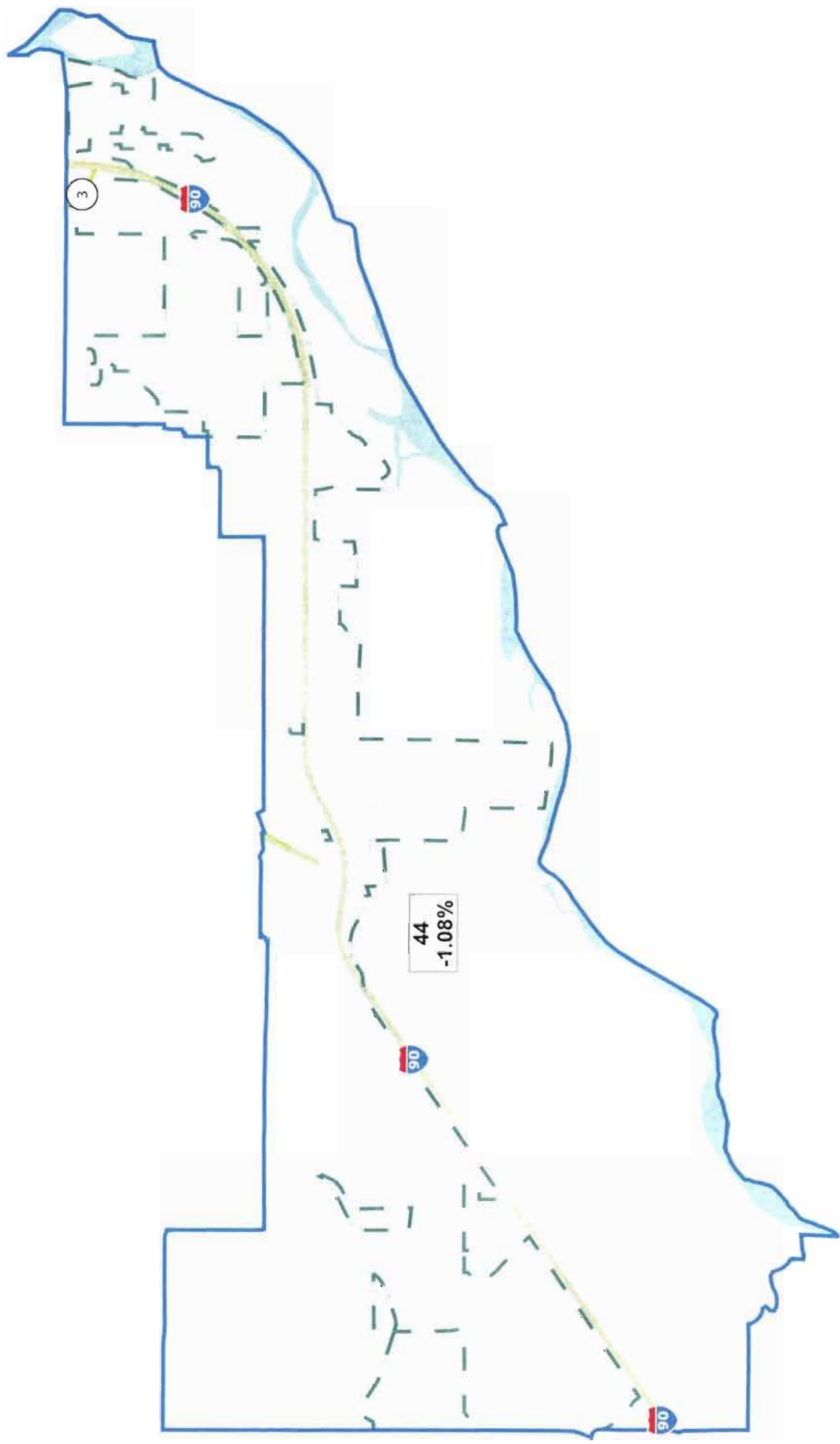
**Map layers**

- Census Place
- County
- Districts

0 5 10 15  
Miles

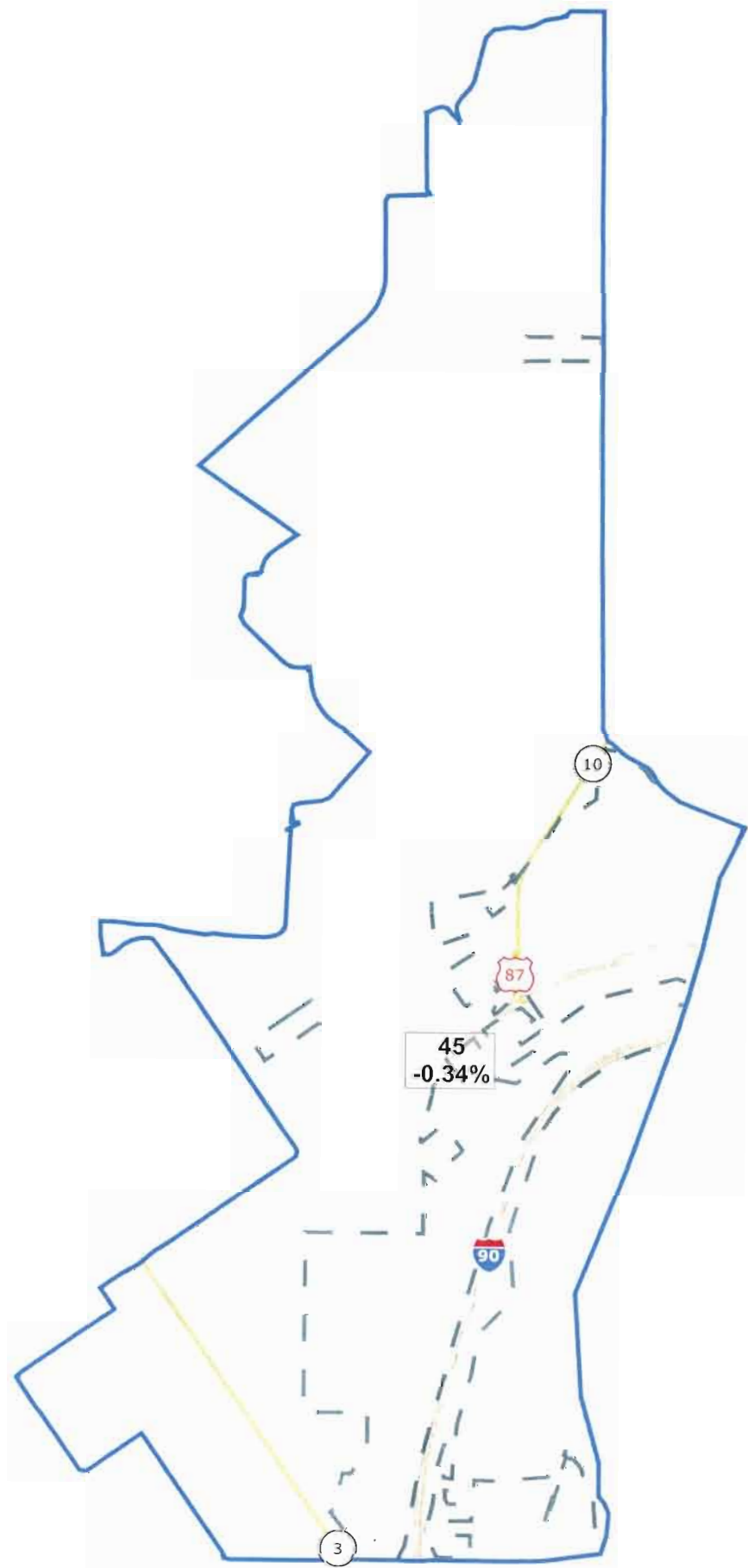
**District: 42**  
Communities 100



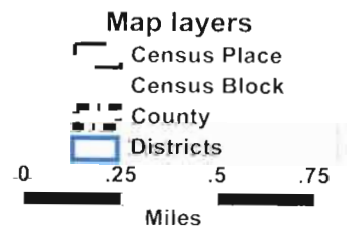


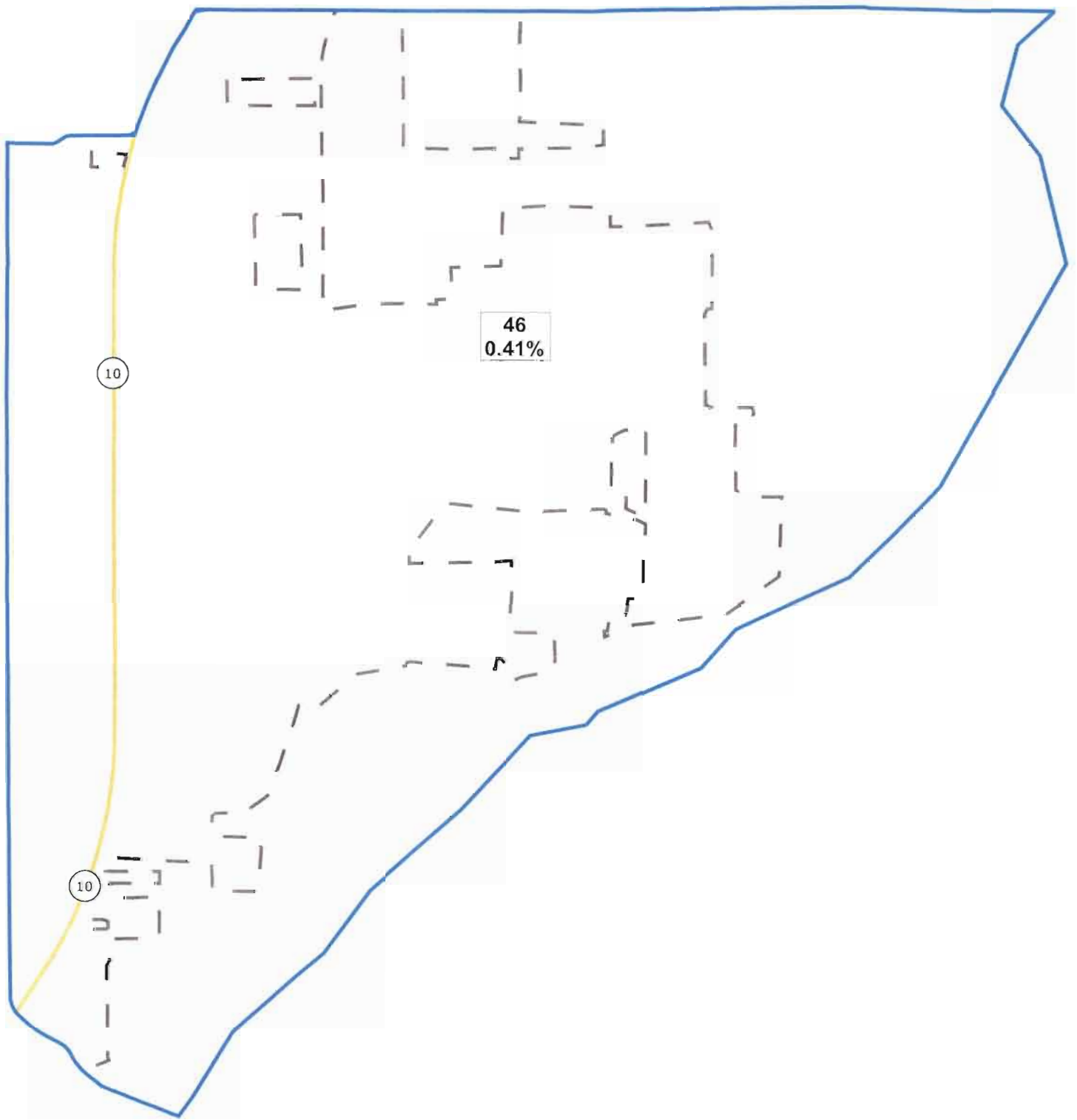
**District: 44**  
Communities 100

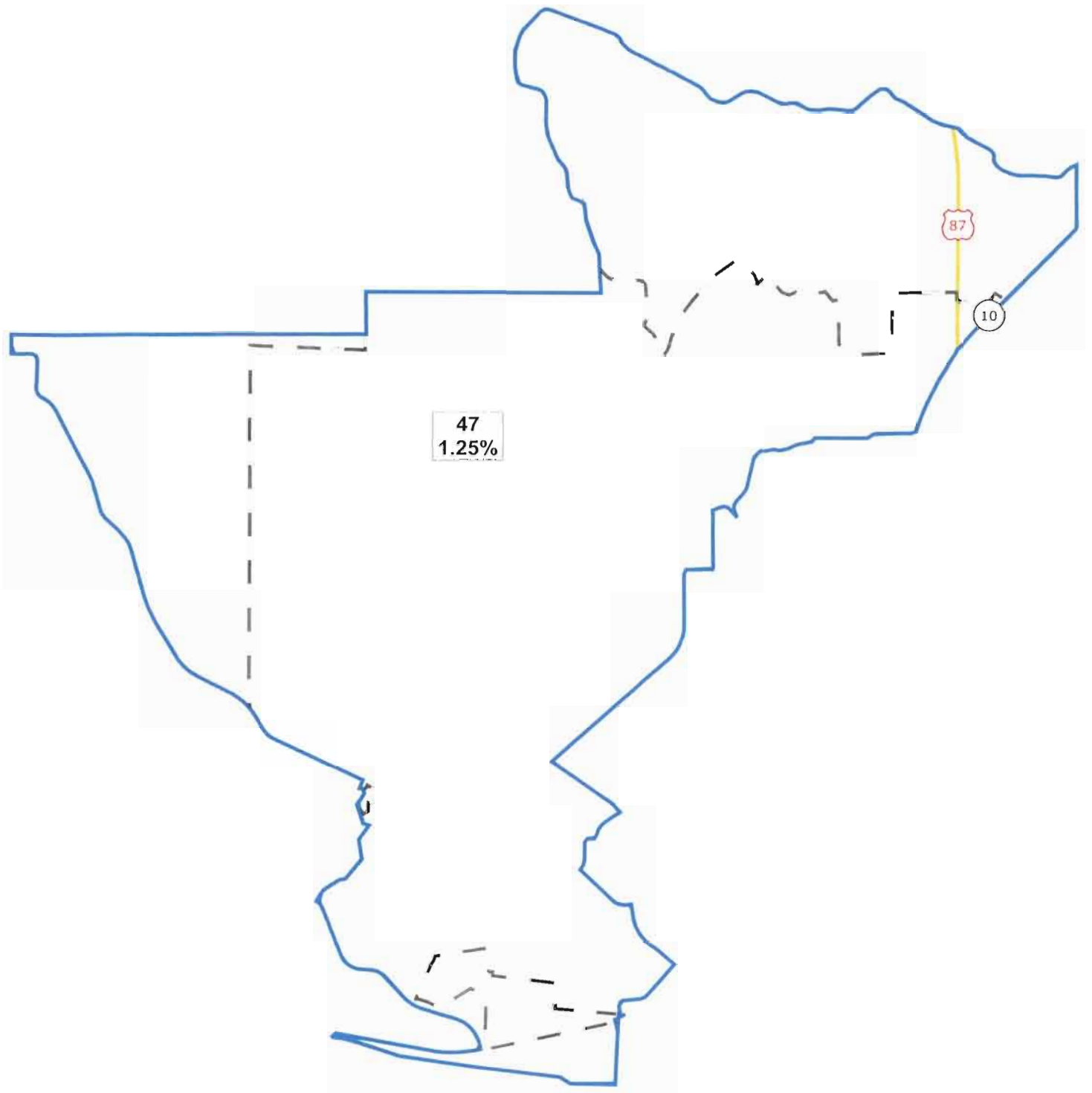


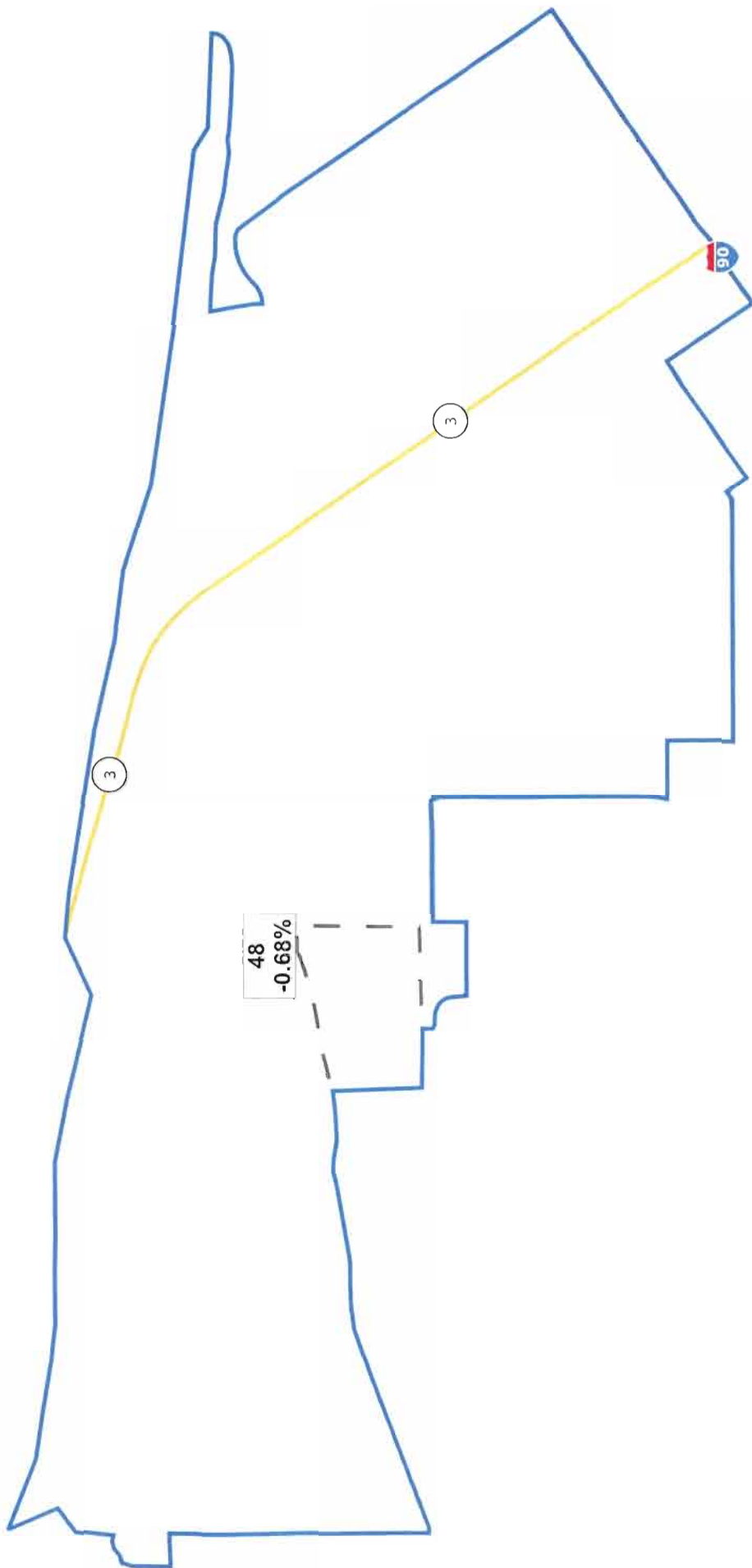


**District: 45**  
**Communities 100**







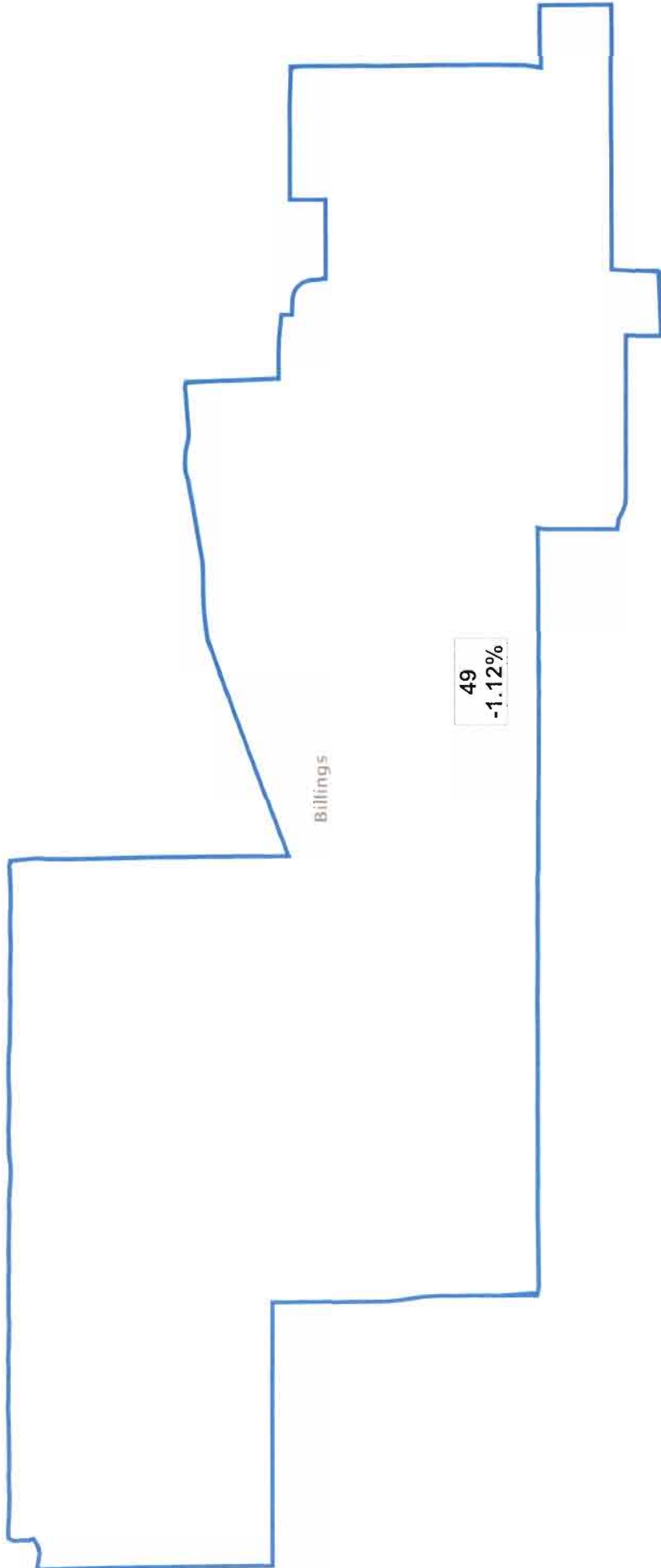


**Map layers**

- Census Place
- Census Block
- County
- Districts

0 .15 .3 .45 Miles

**District: 48**  
Communities 100

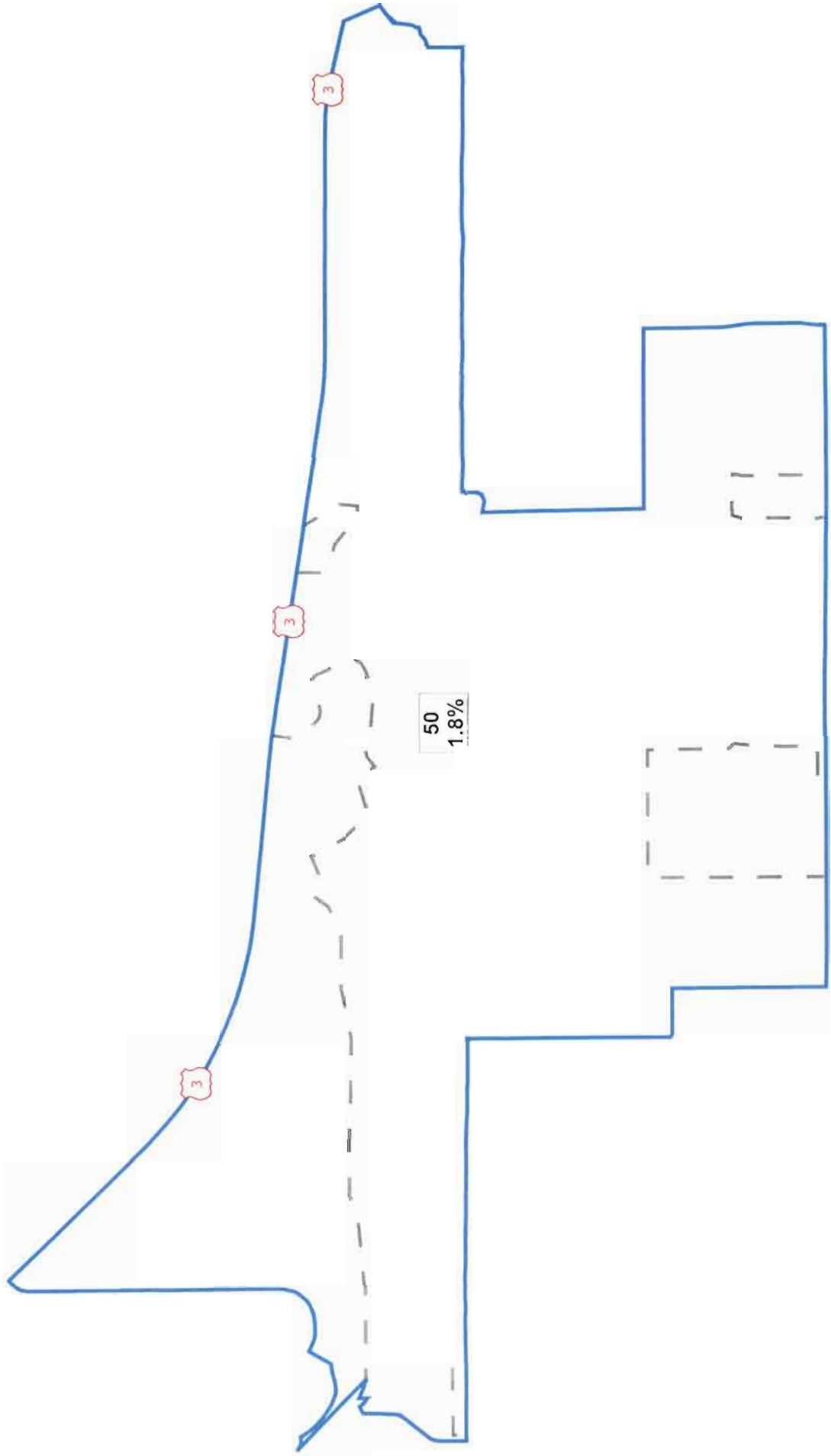


**Map layers**

- Census Place
- Census Block
- County
- Districts

0 .15 .3 .45 Miles

**District: 49**  
**Communities 100**





**Map layers**


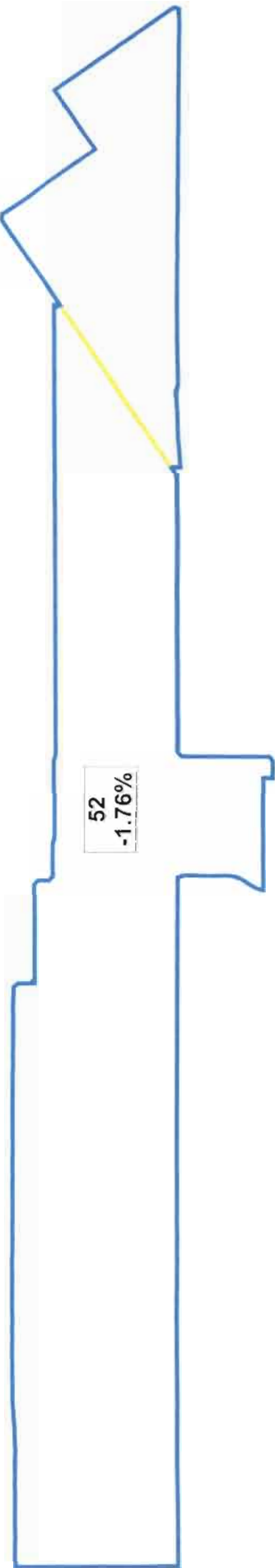
- Census Place
- Census Block
- County
- Districts

0 .2 .4 .6 Miles

**District: 50**  
Communities 100

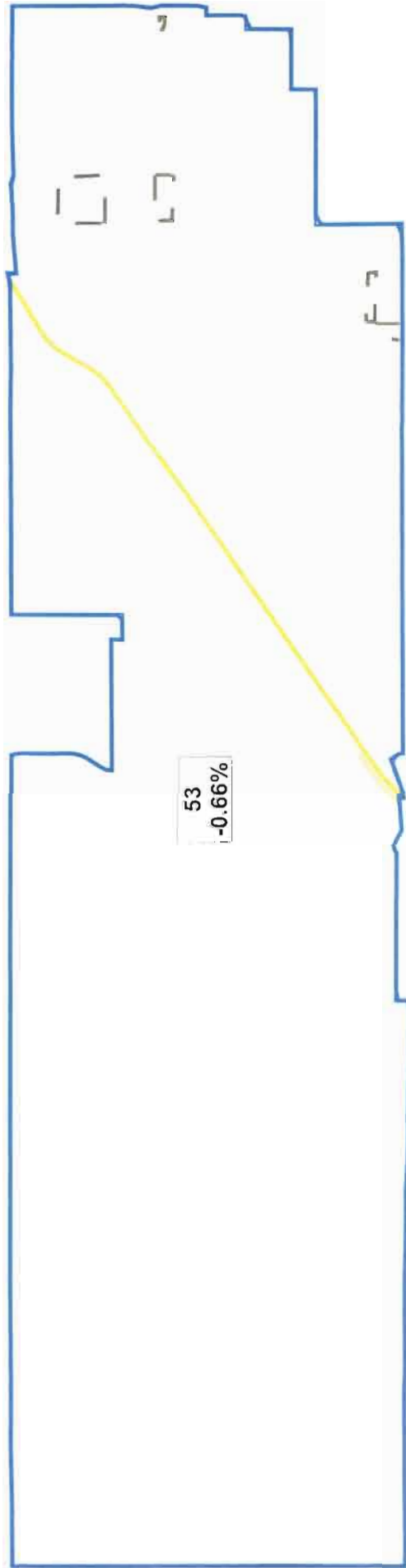


**District: 51**  
**Communities 100**

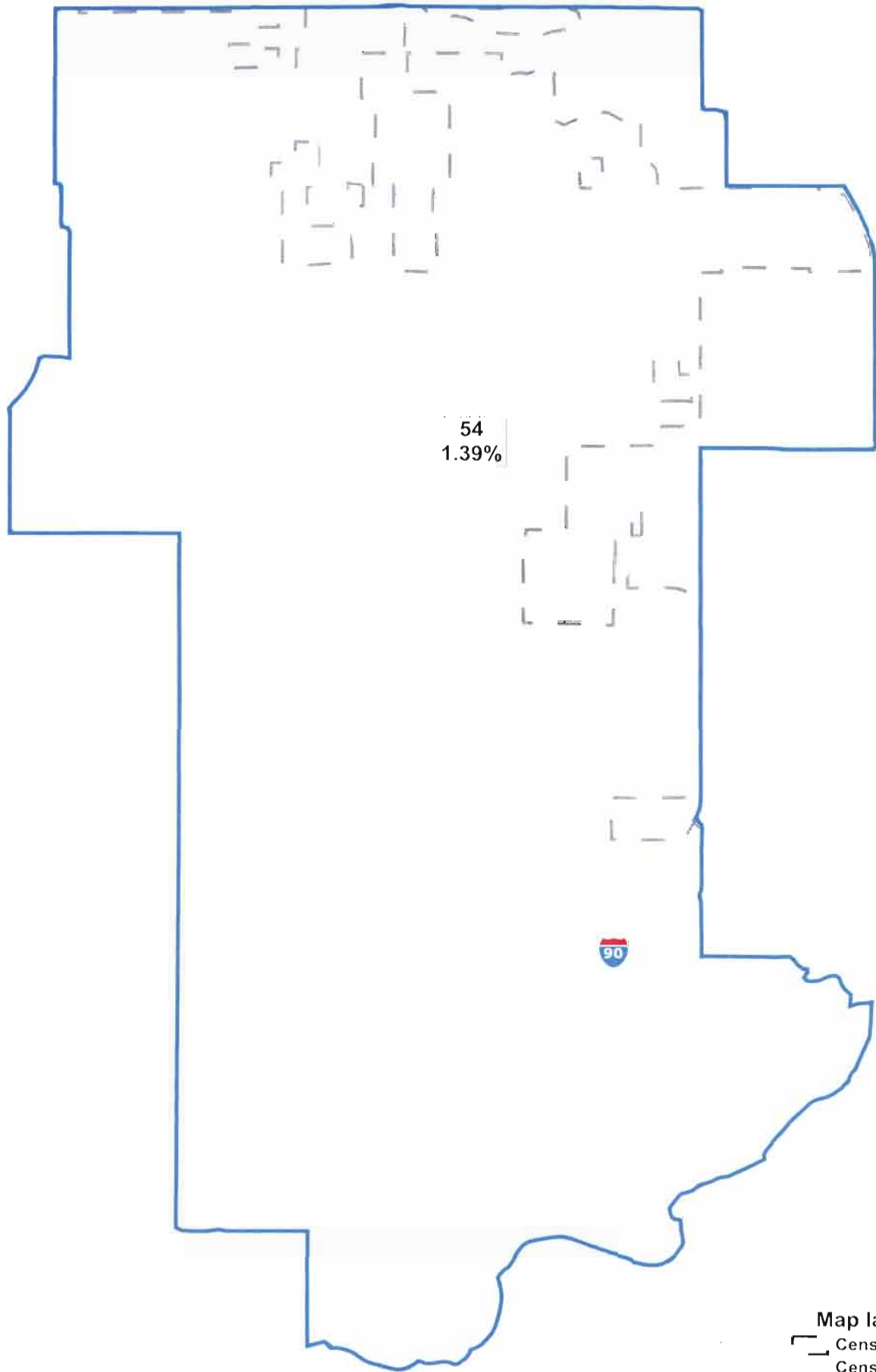


**District: 52**  
Communities 100



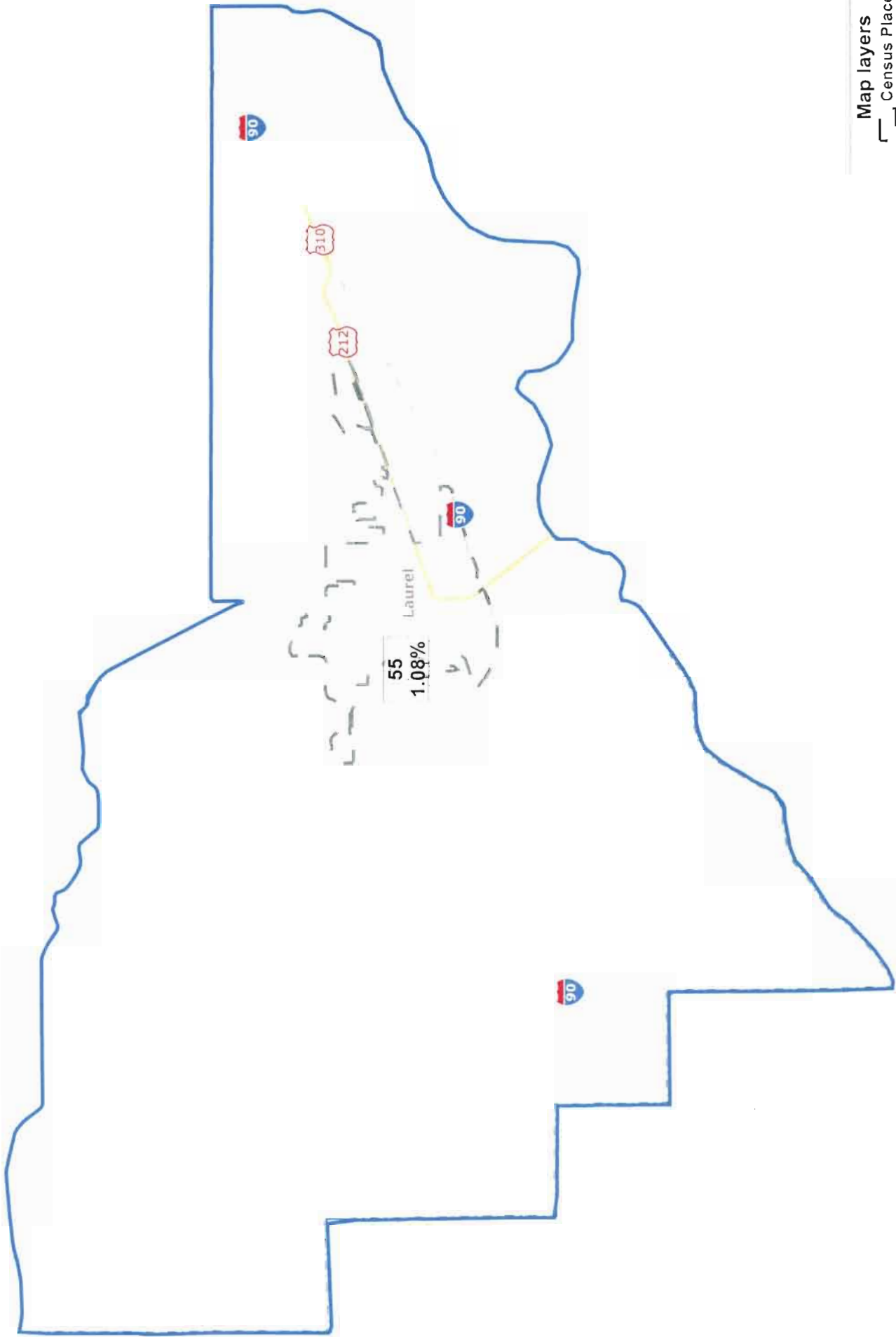


**District: 53**  
**Communities 100**



54  
1.39%



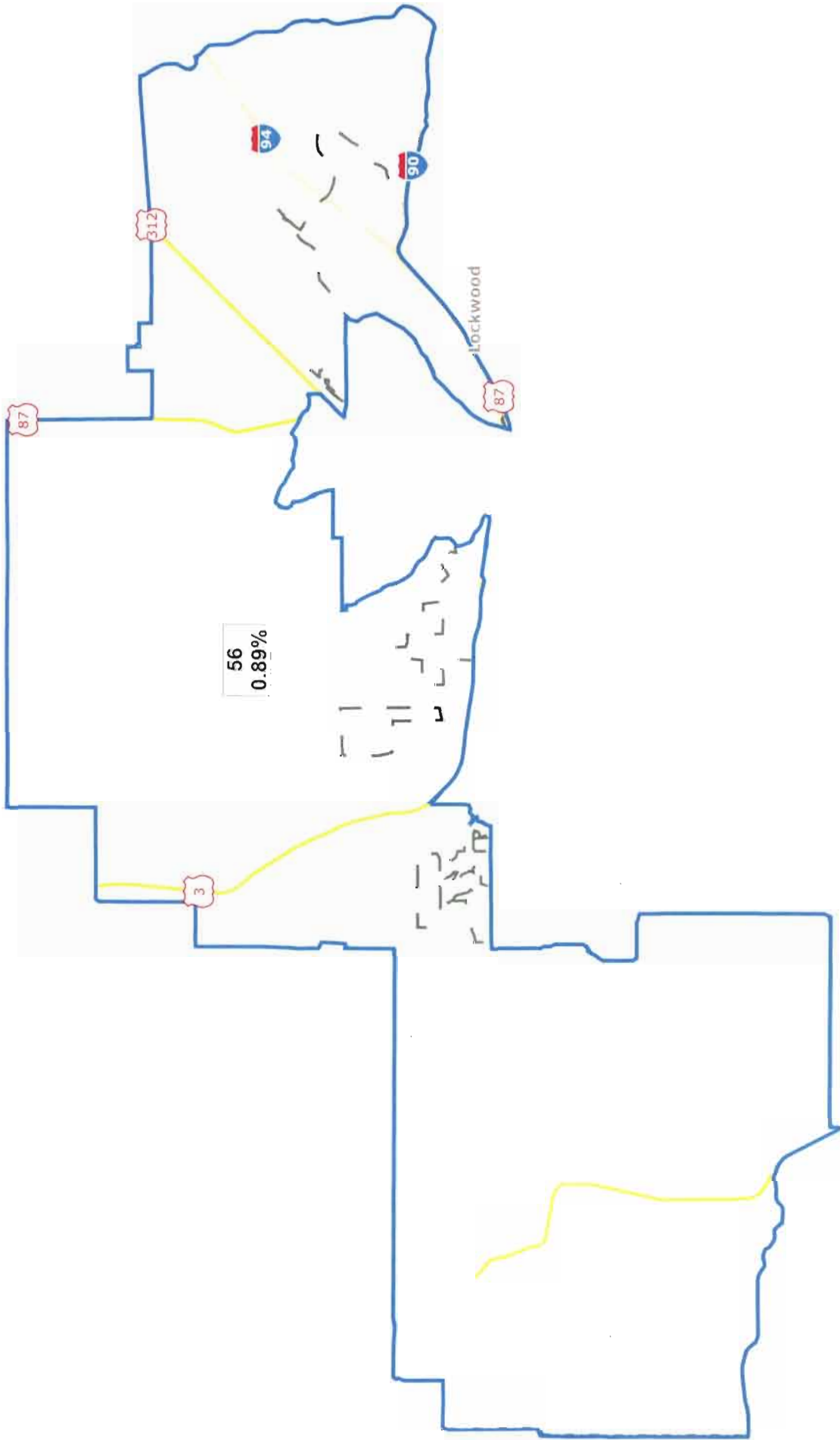


**Map layers**

- Census Place
- Census Block
- County
- Districts

0 .5 1 1.5  
Miles

**District: 55**  
Communities 100

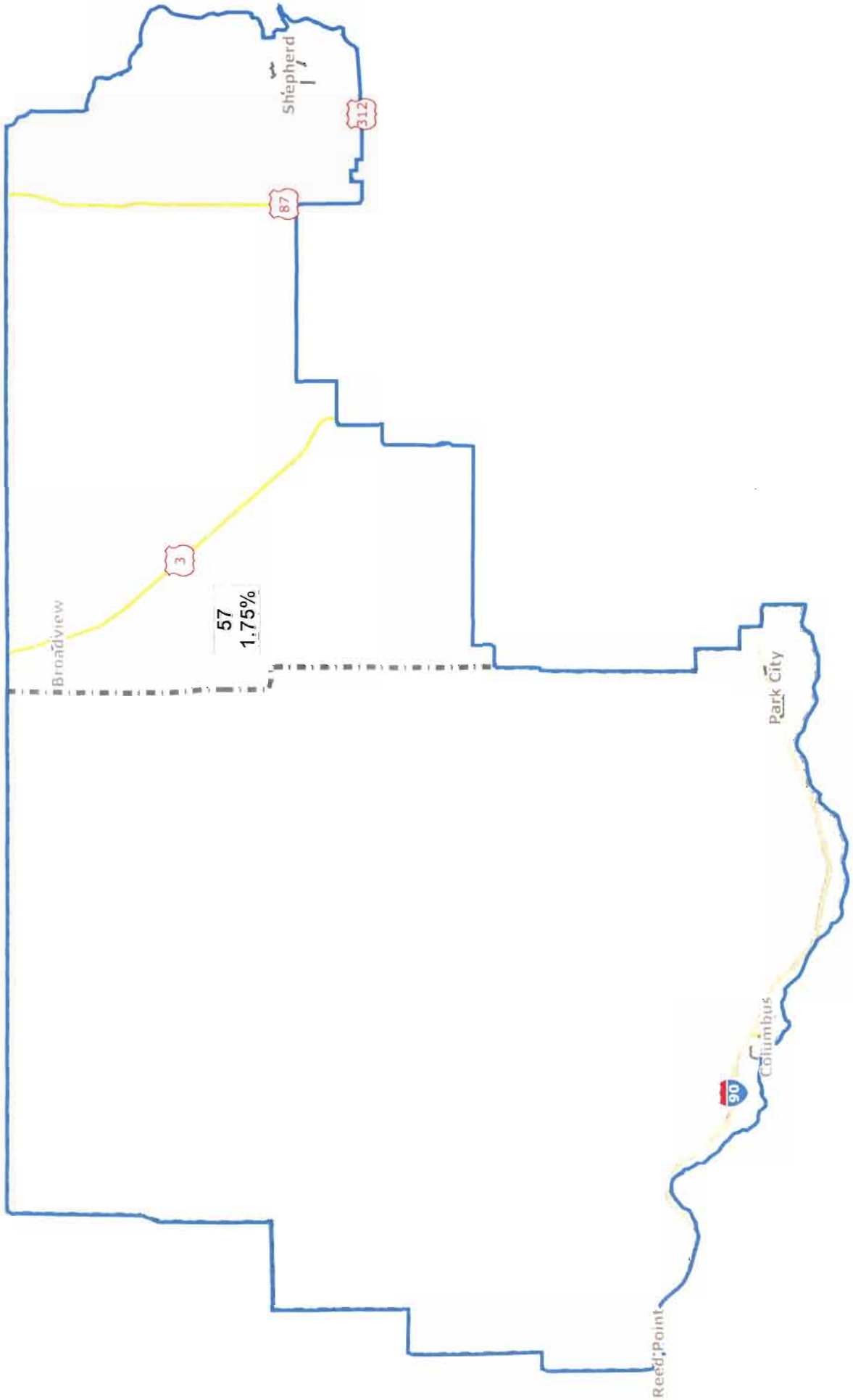


**Map layers**

- Census Place
- County
- Districts

0 1.5 3 4.5 Miles

**District: 56**  
Communities 100

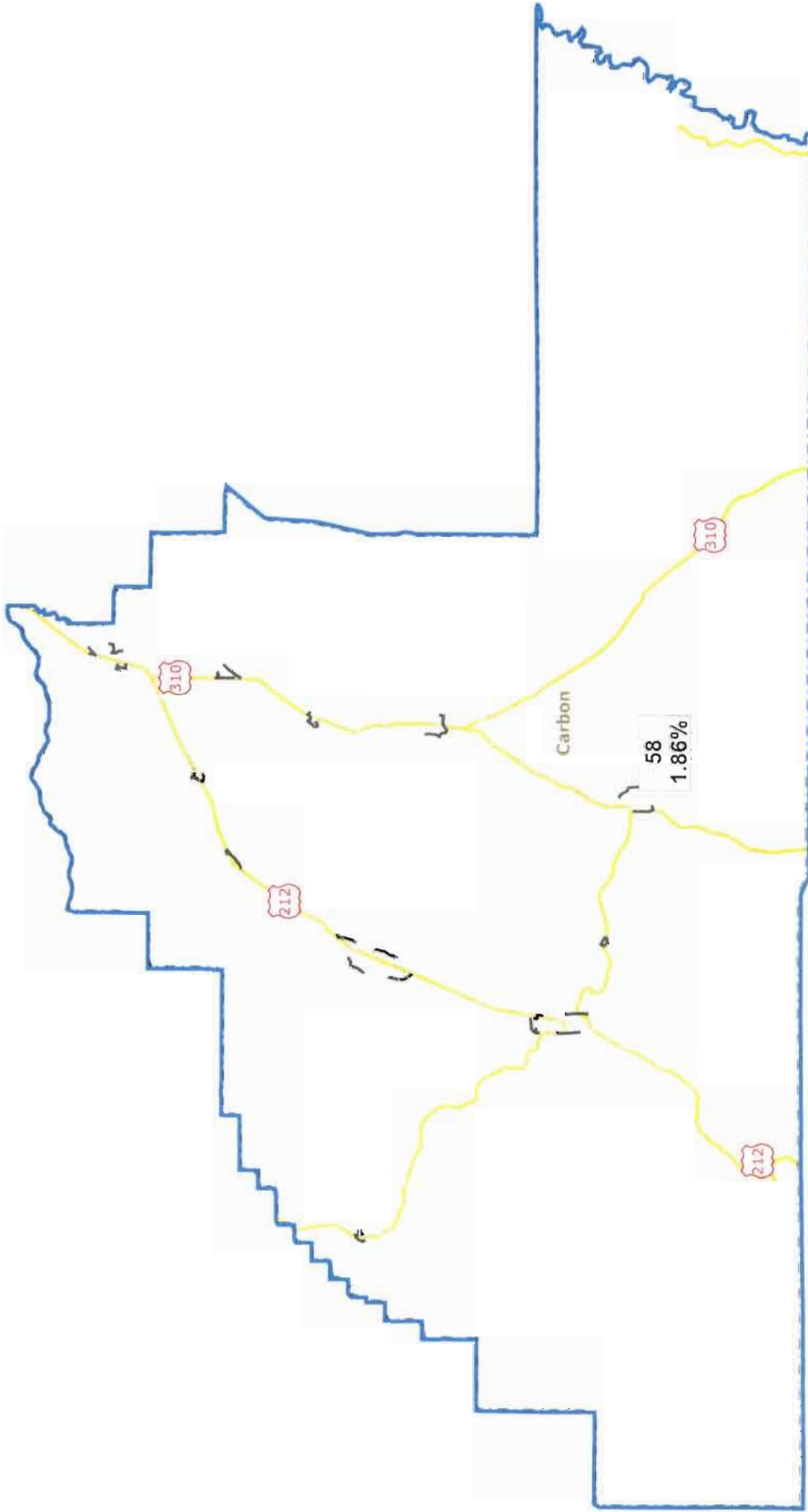


**Map layers**

- Census Place
- County
- Districts

0 3.3 6.7 10 Miles

**District: 57**  
Communities 100

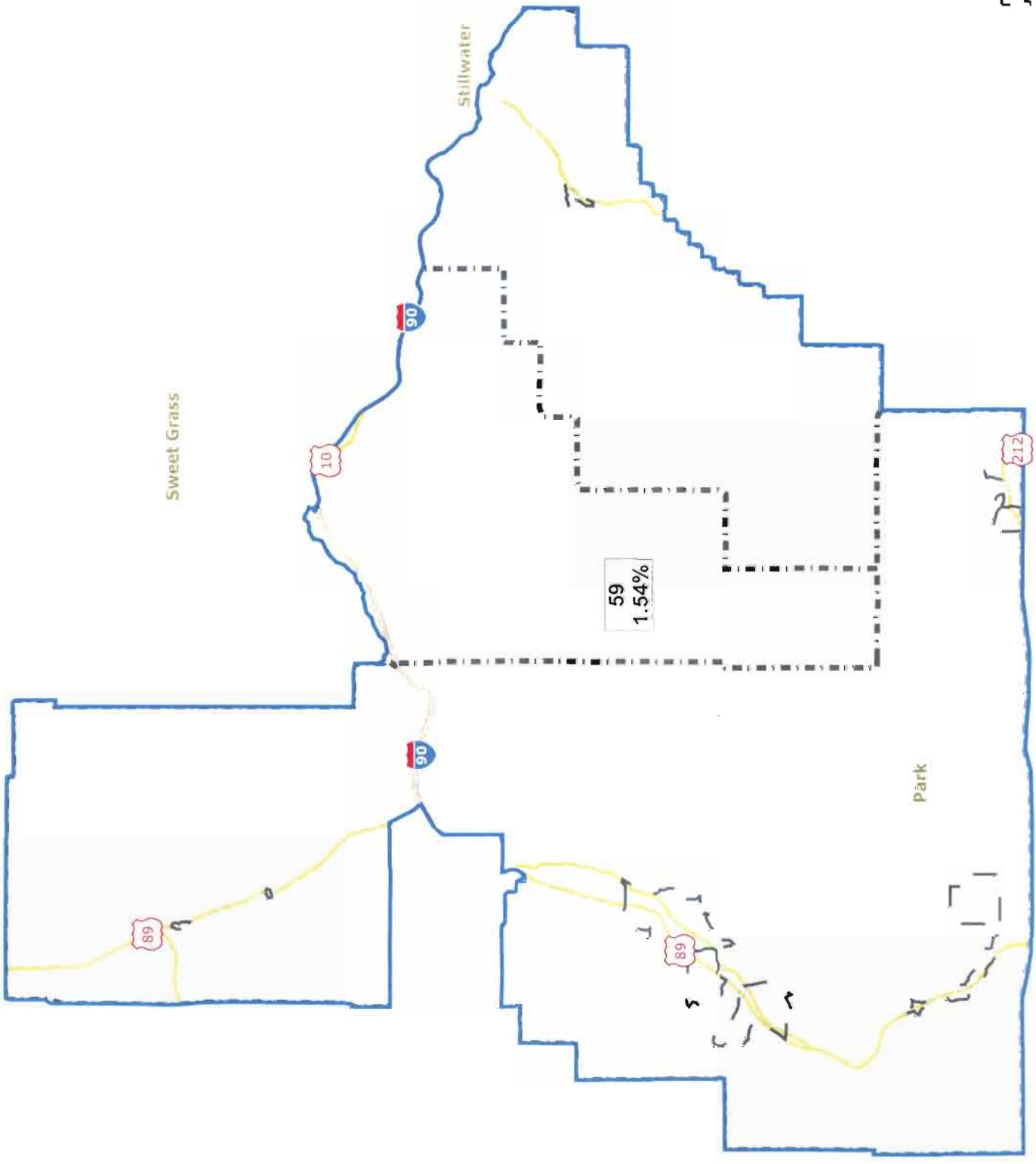


**Map layers**

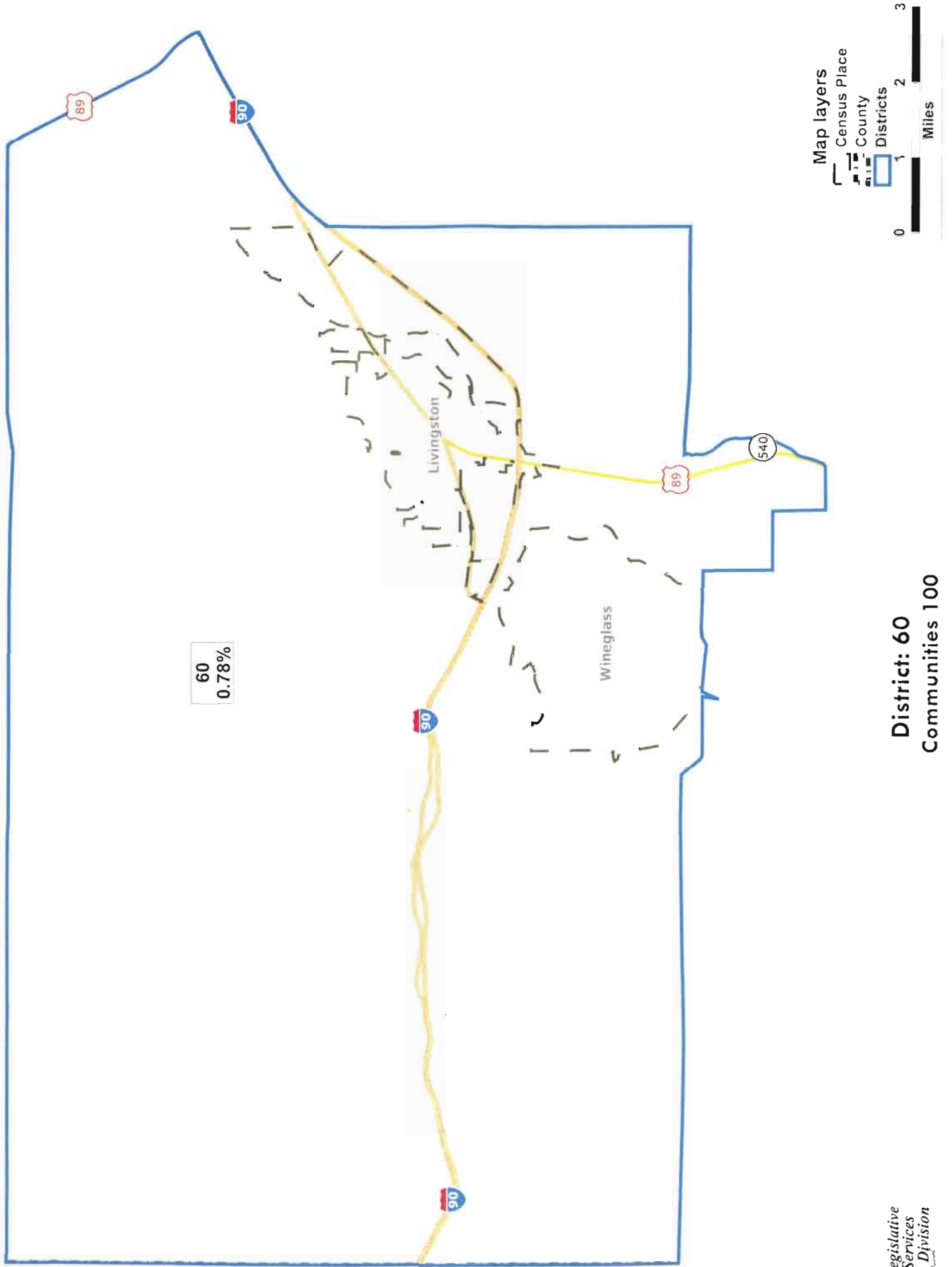
- Census Place
- County
- Districts

0 5 10 15  
Miles

**District: 58**  
Communities 100

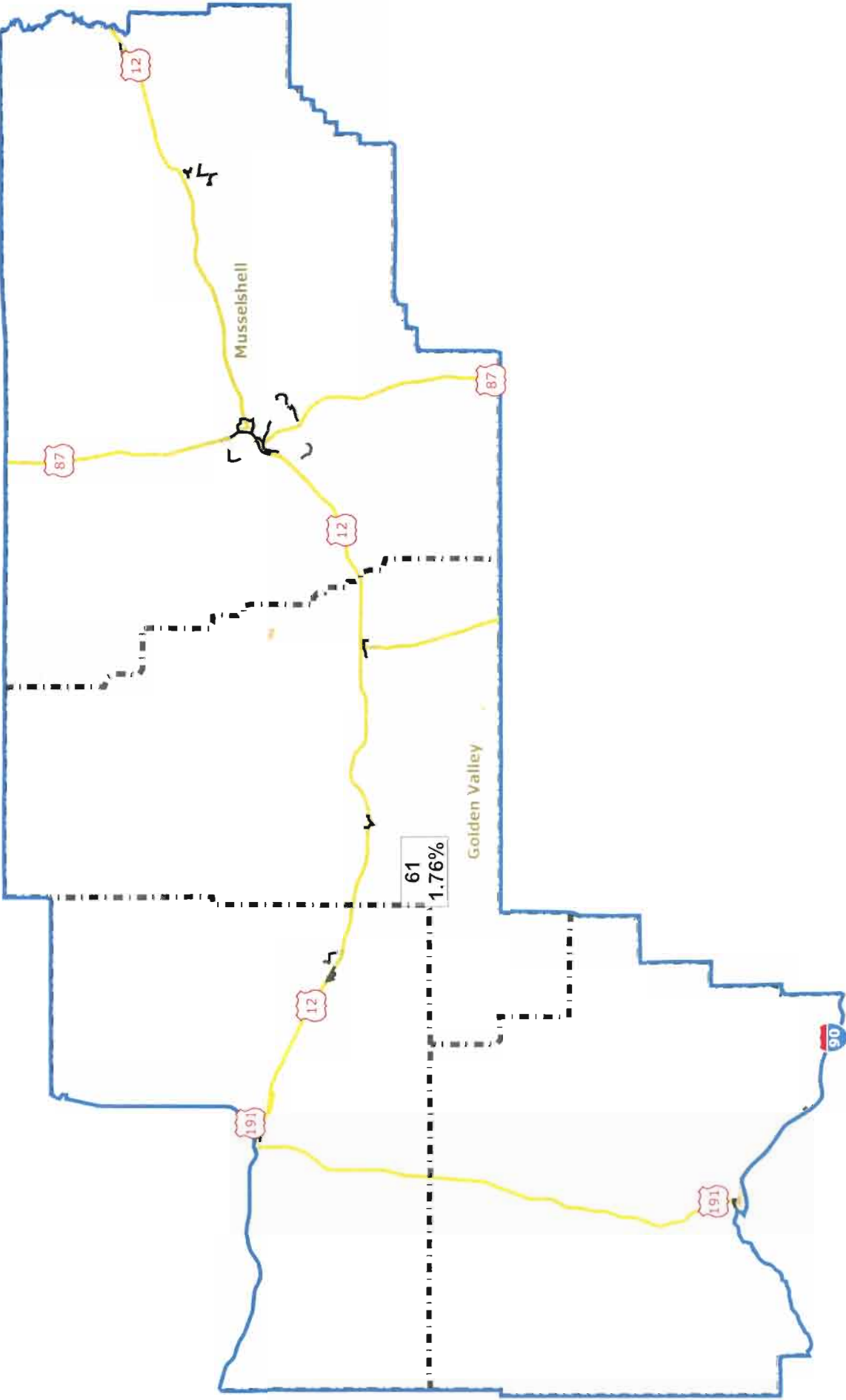


**District: 59**  
**Communities 100**



**District: 60**  
Communities 100



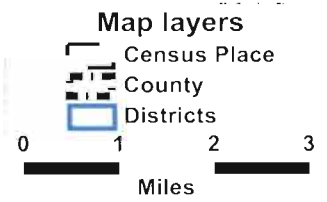
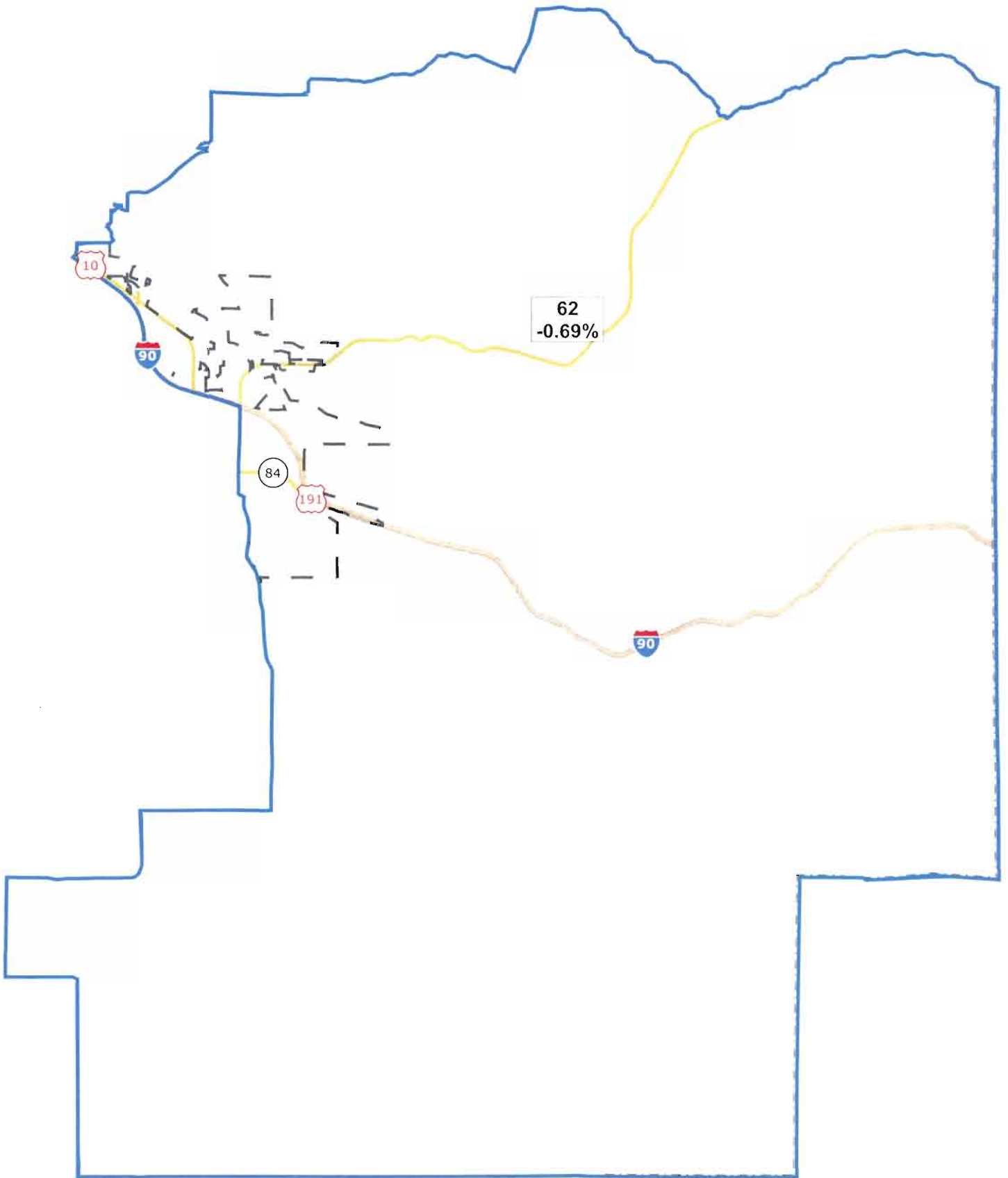


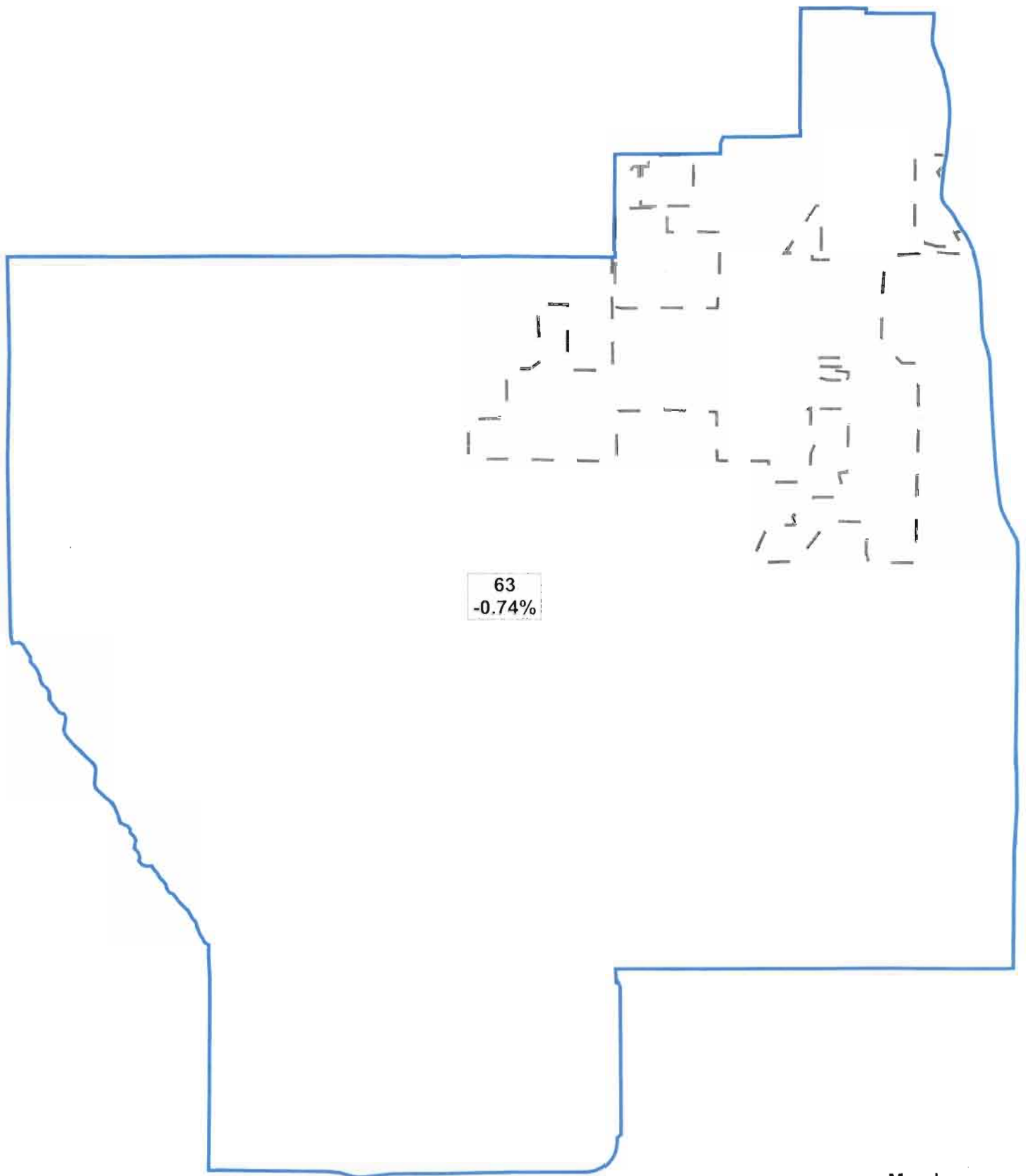
**Map layers**

- Census Place
- County
- Districts

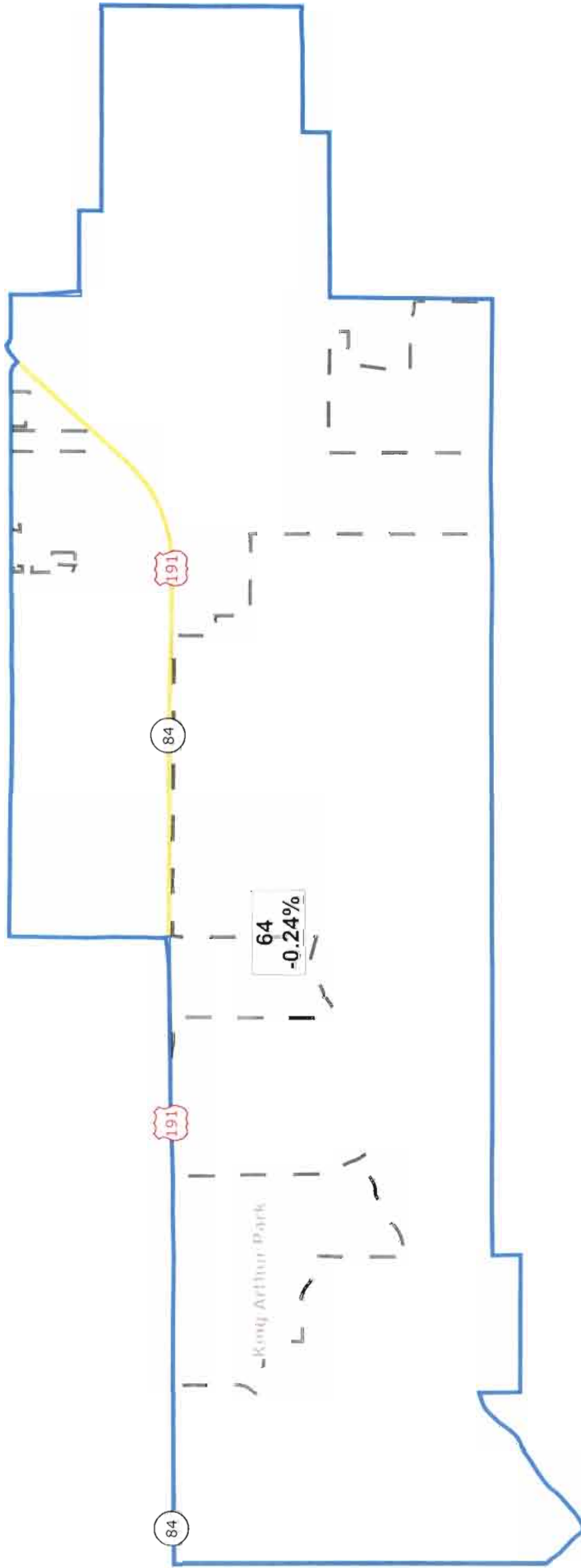
0 5 10 15  
Miles

**District: 61**  
Communities 100





63  
-0.74%

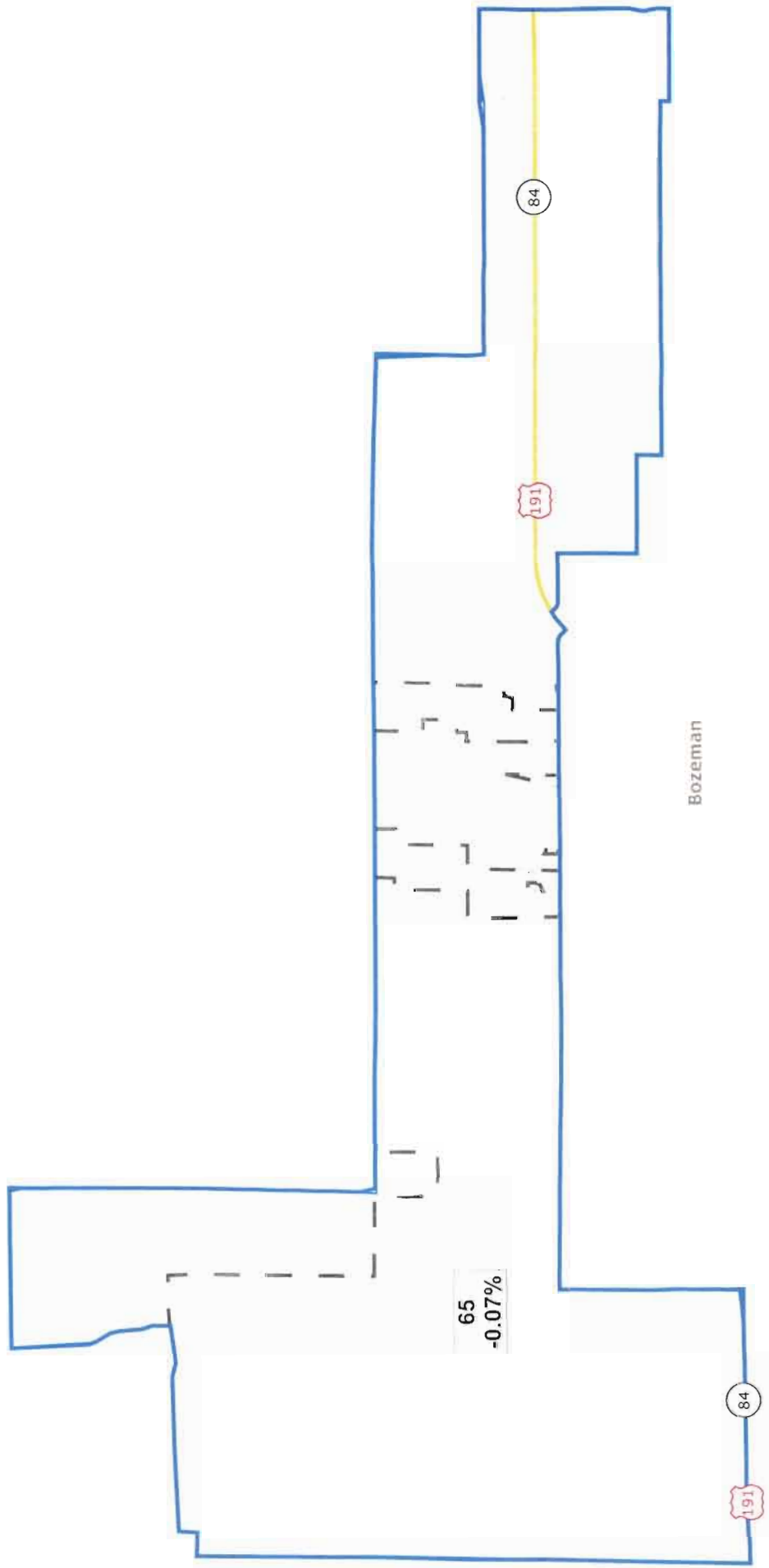


**Map layers**

- Census Place
- Census Block
- County
- Districts

0 .25 .5 .75 Miles

**District: 64**  
**Communities 100**

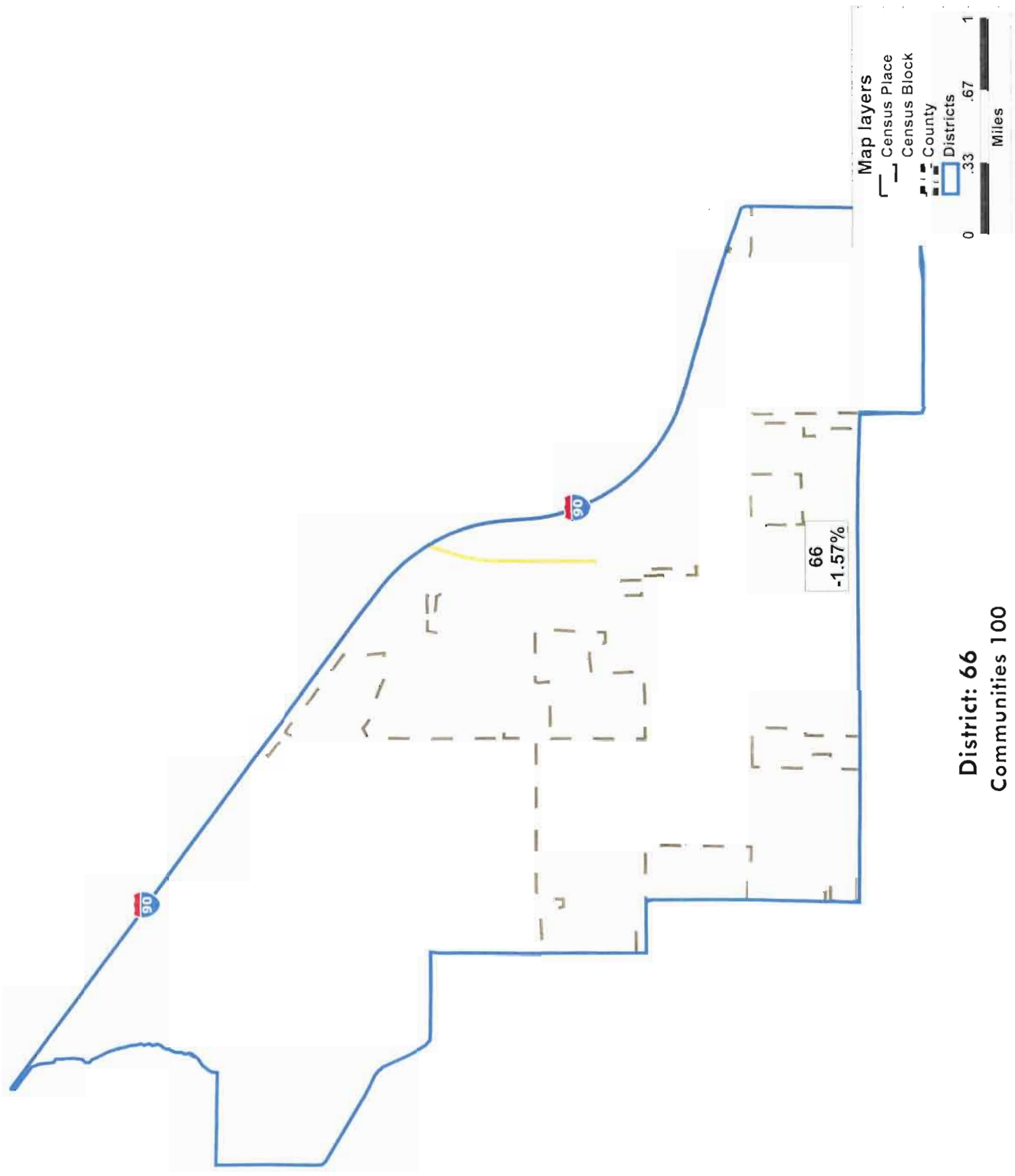


**Map layers**

- Census Place
- Census Block
- County
- Districts

0 .25 .5 .75 Miles

**District: 65**  
Communities 100

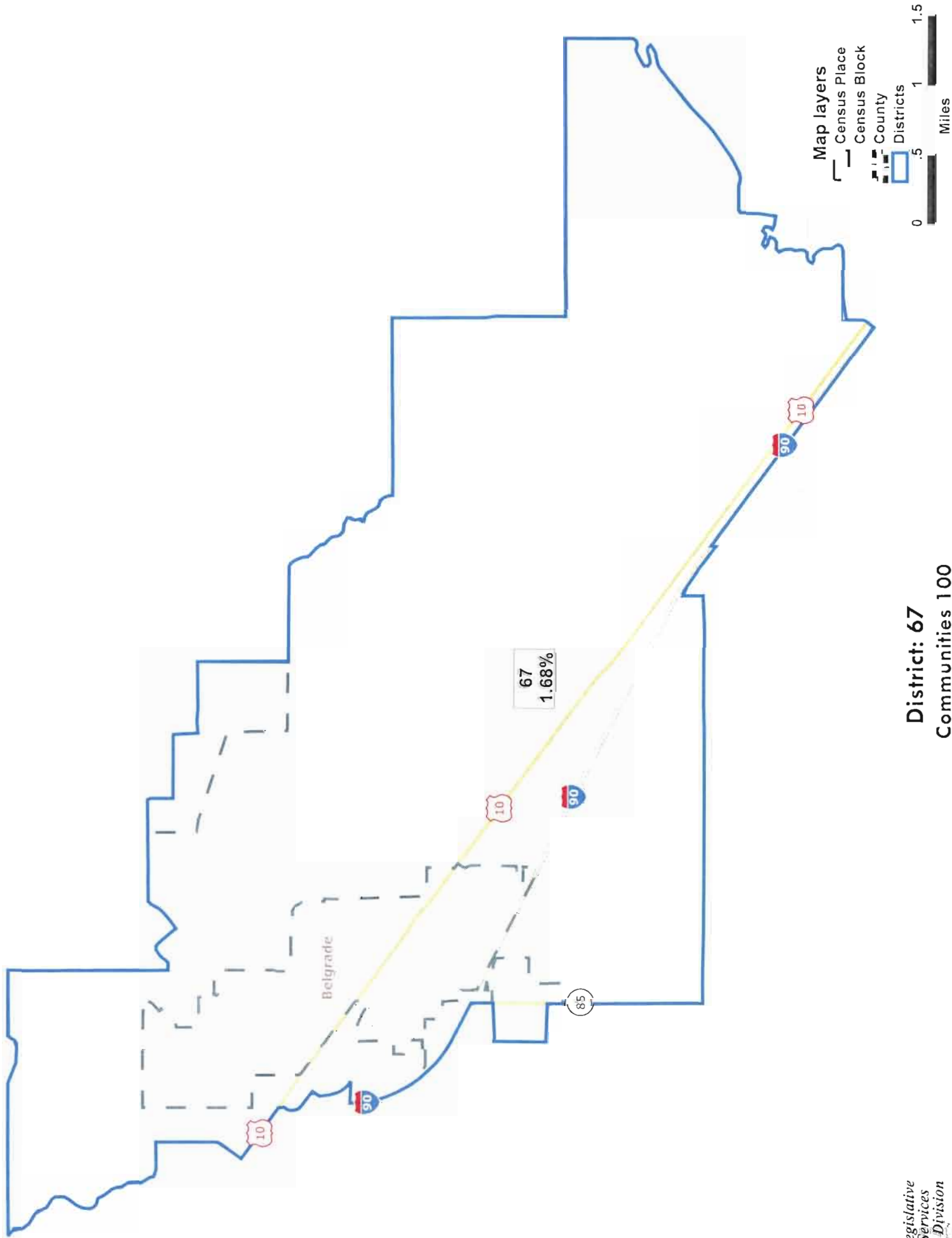


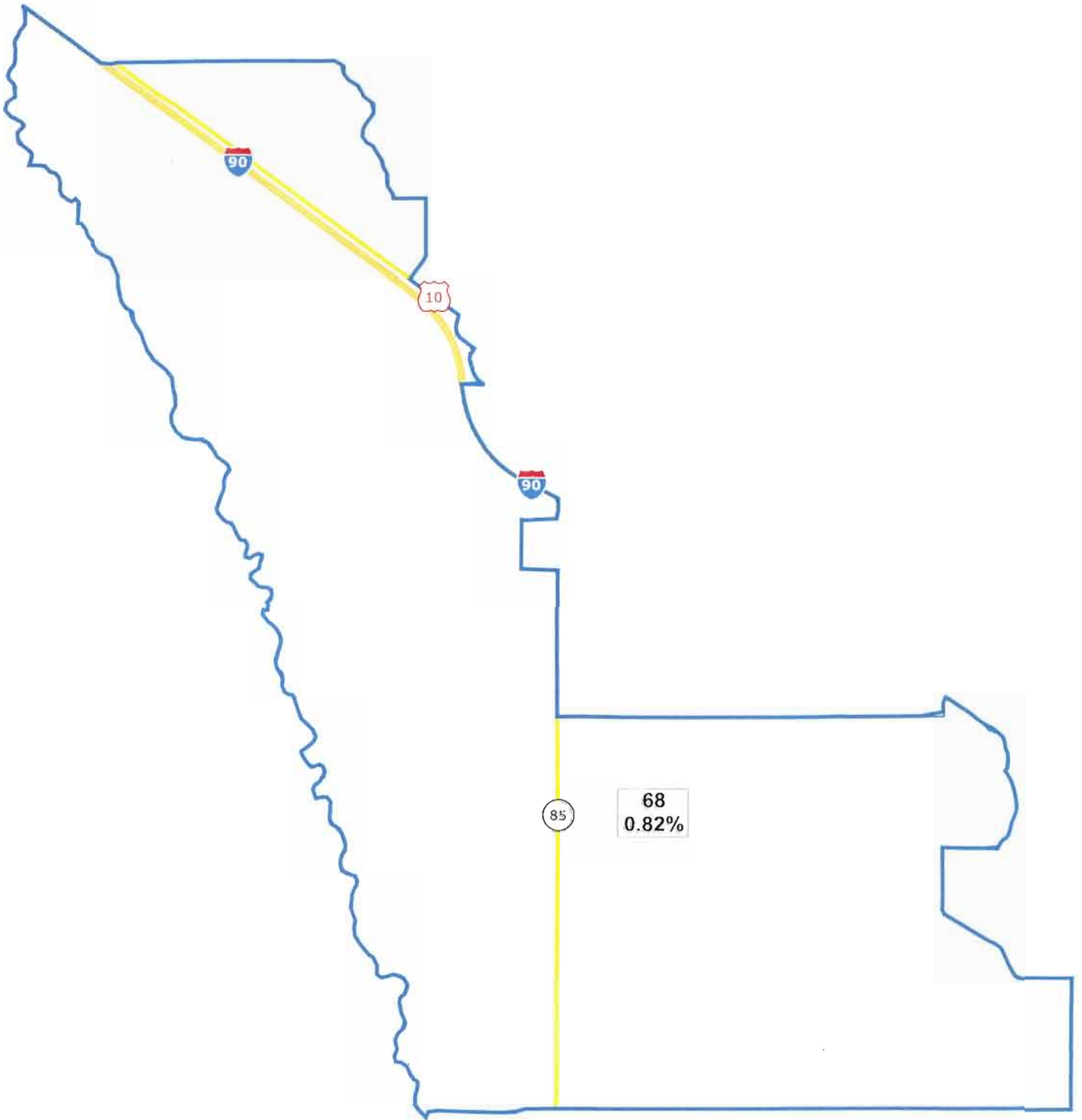
**Map layers**

- Census Place
- Census Block
- County
- Districts

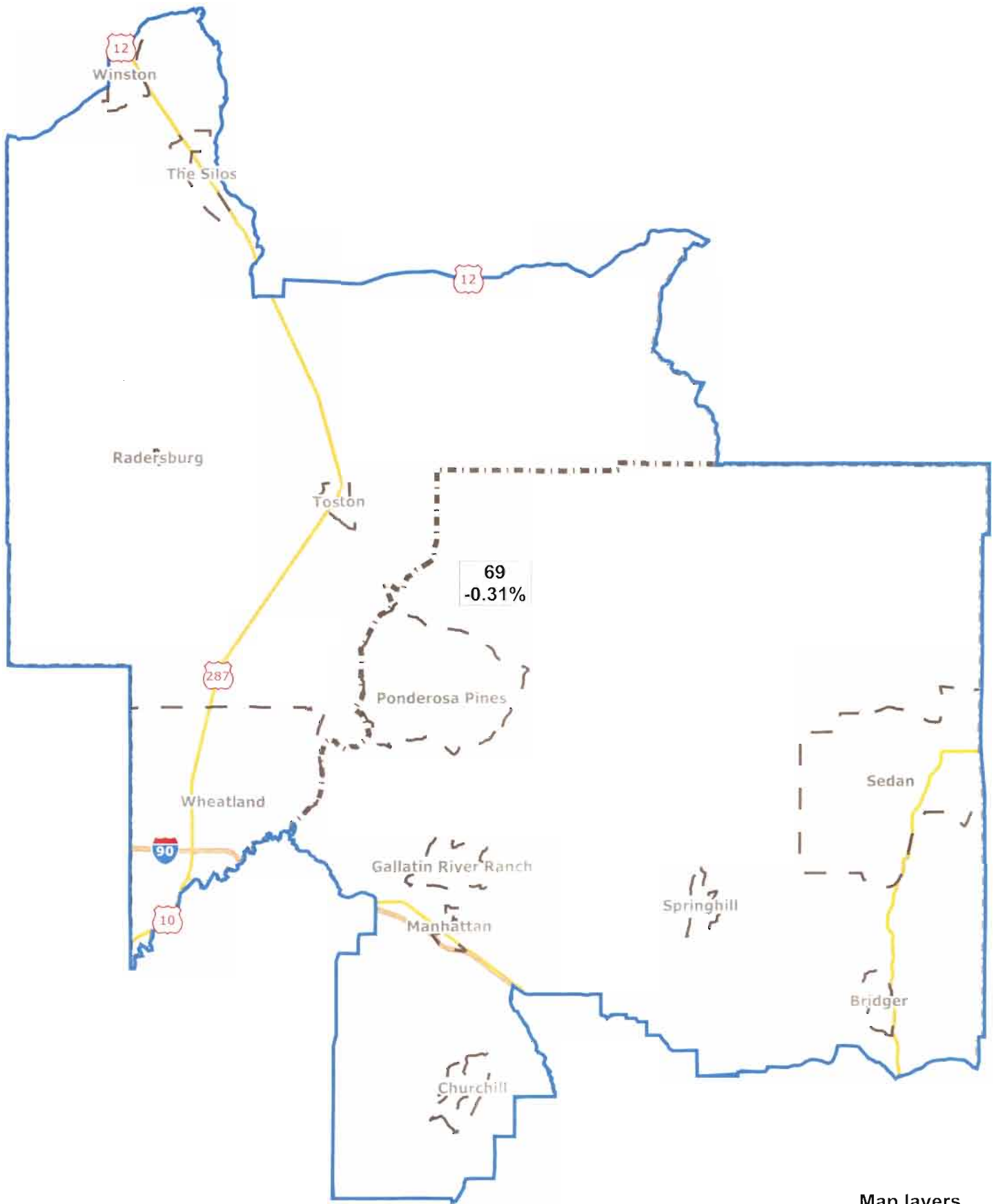
0 .33 .67 1  
Miles

**District: 66**  
Communities 100



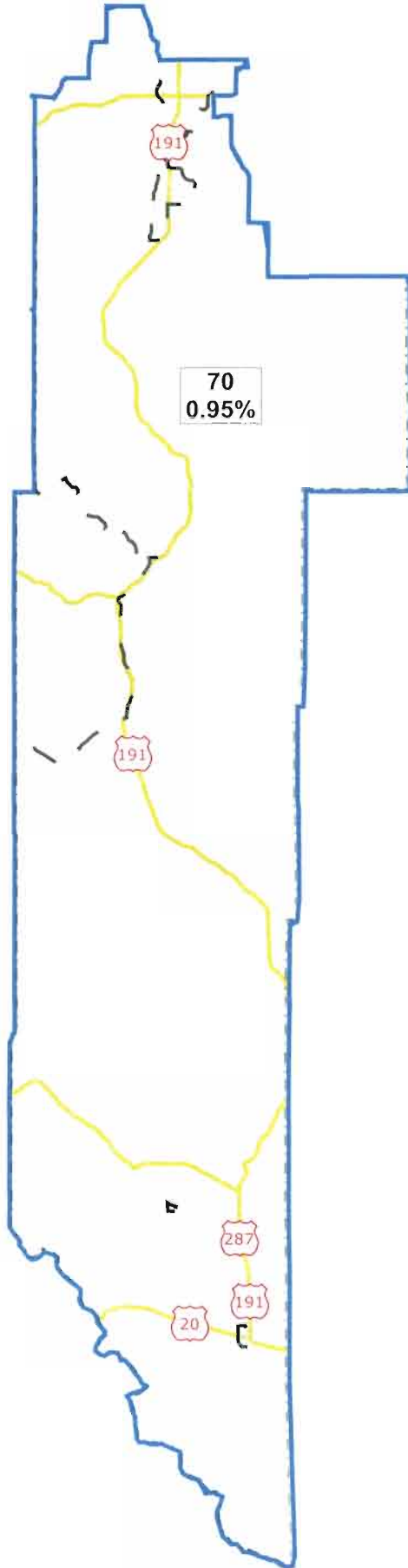






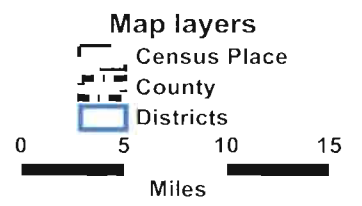
69  
-0.31%

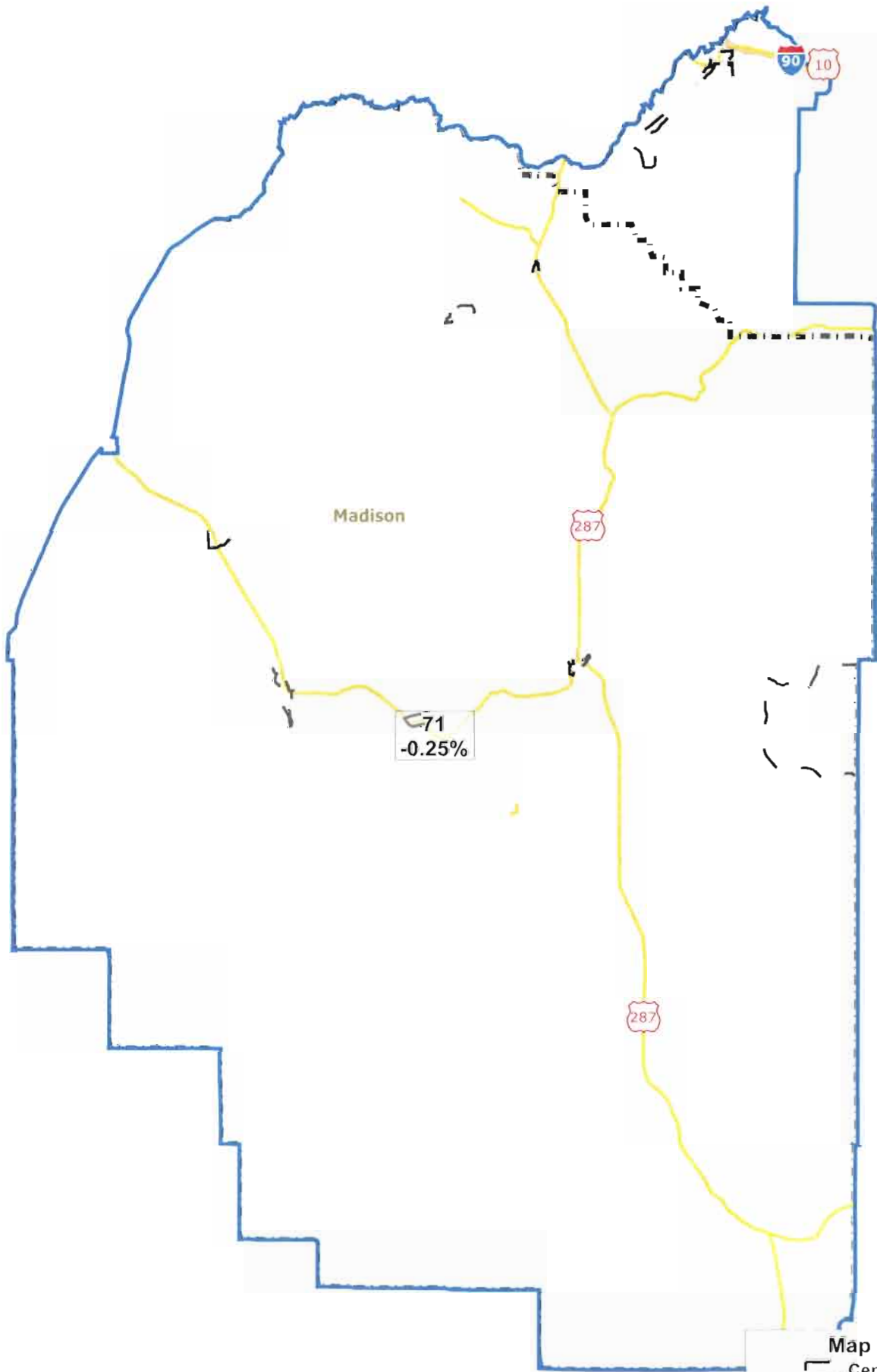
Gallatin



70  
0.95%

District: 70  
Communities 100





Madison

71  
-0.25%

287

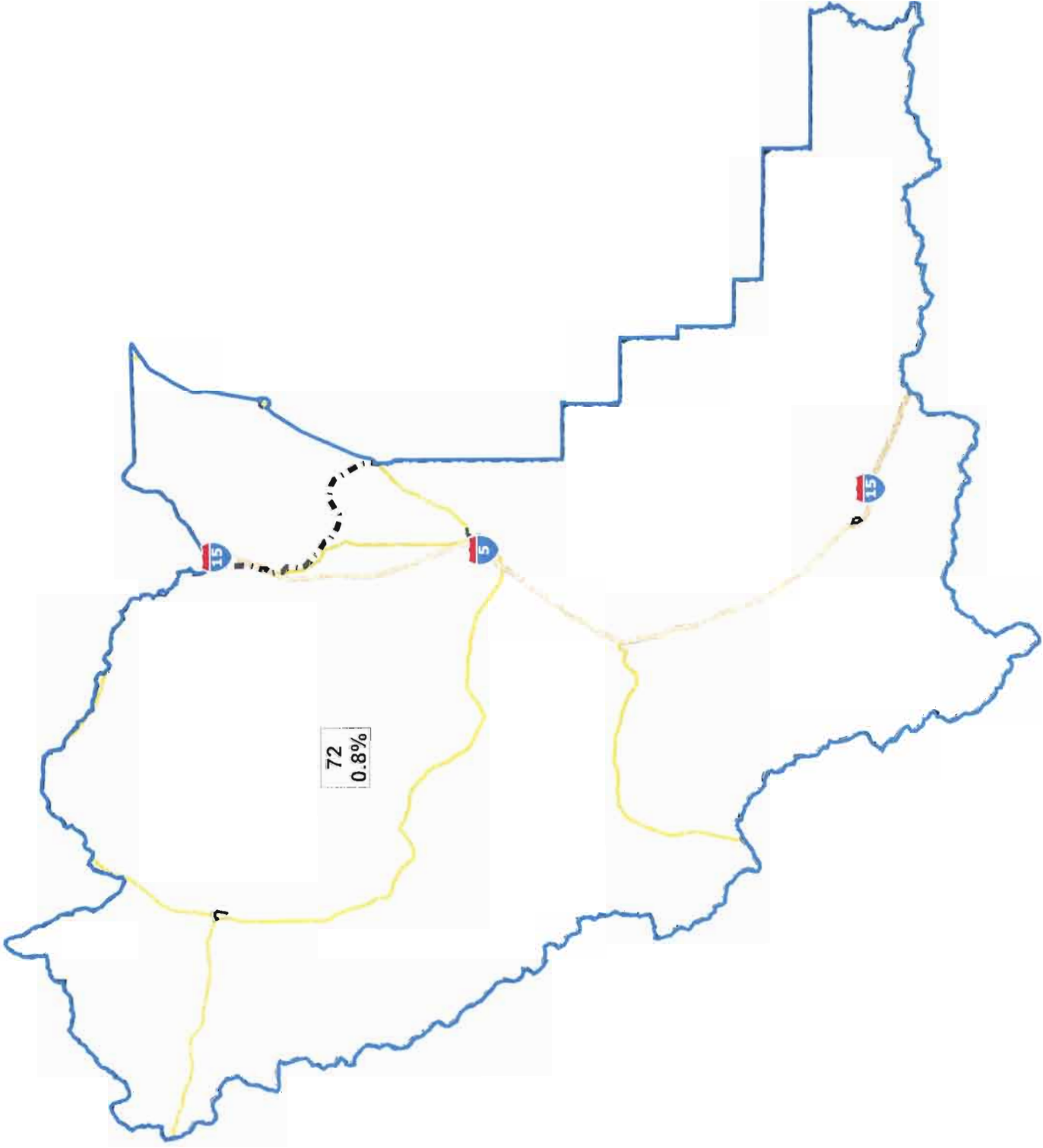
287

**Map layers**

- Census Place
- County
- Districts

0 5 10 15  
Miles

**District: 71**  
**Communities 100**



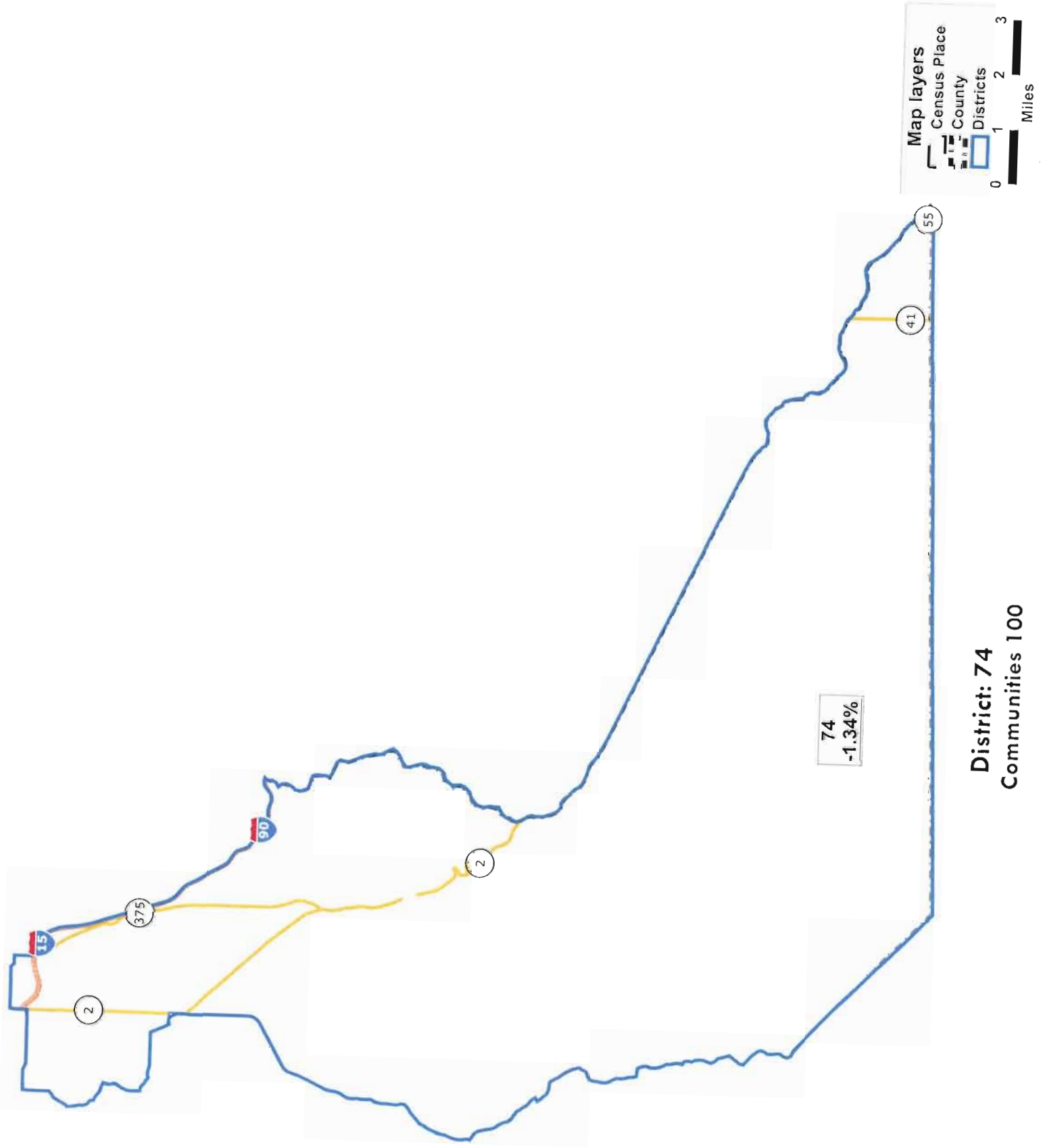
**Map layers**

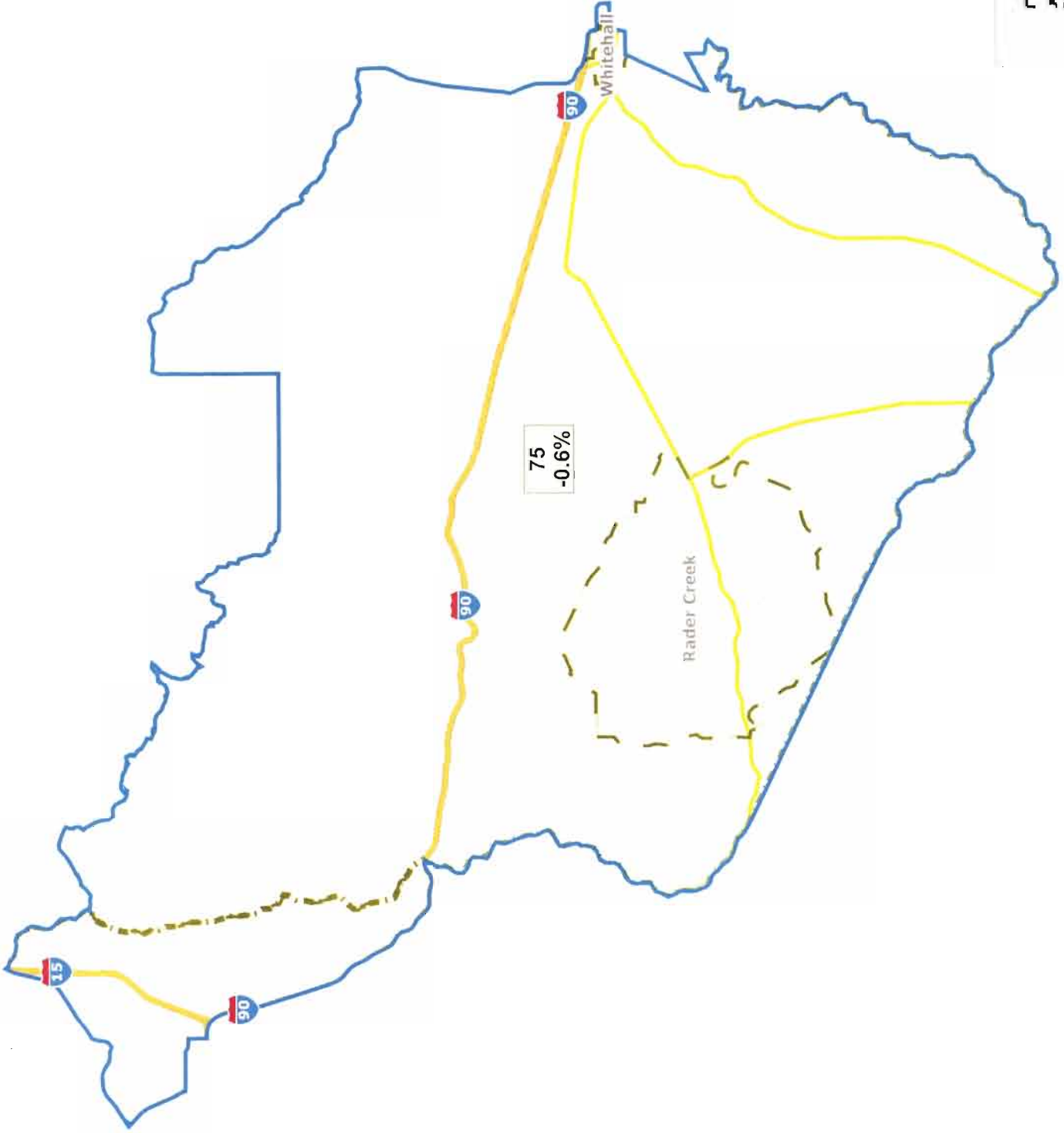
- Census Place
- County
- Districts

0 5 10 15  
Miles

**District: 72**  
**Communities 100**





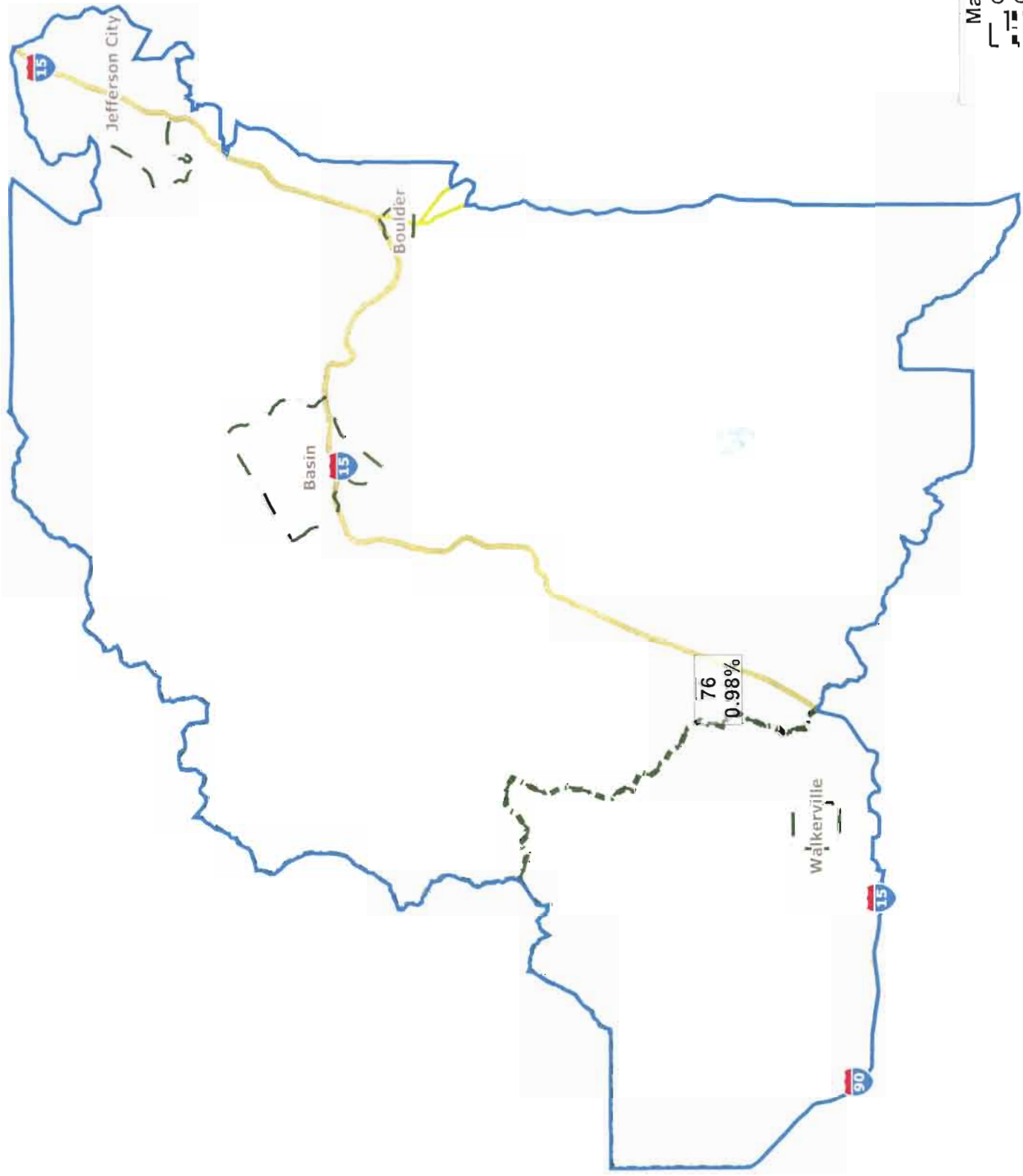


**Map layers**




- Census Place
- County
- Districts

0 1.5 3 4.5 Miles

**District: 75**  
Communities 100



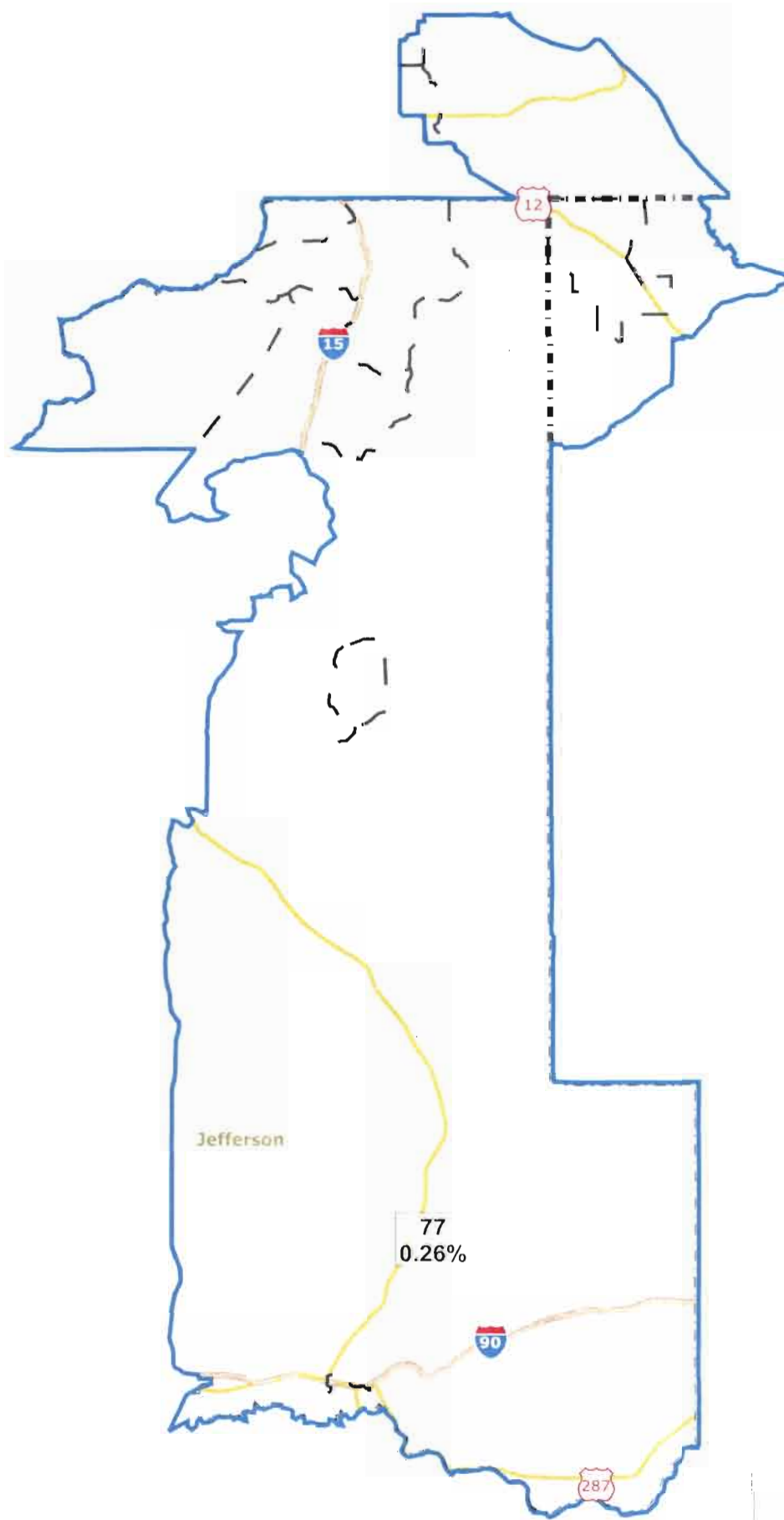
Map layers

-  Census Place
-  County
-  Districts

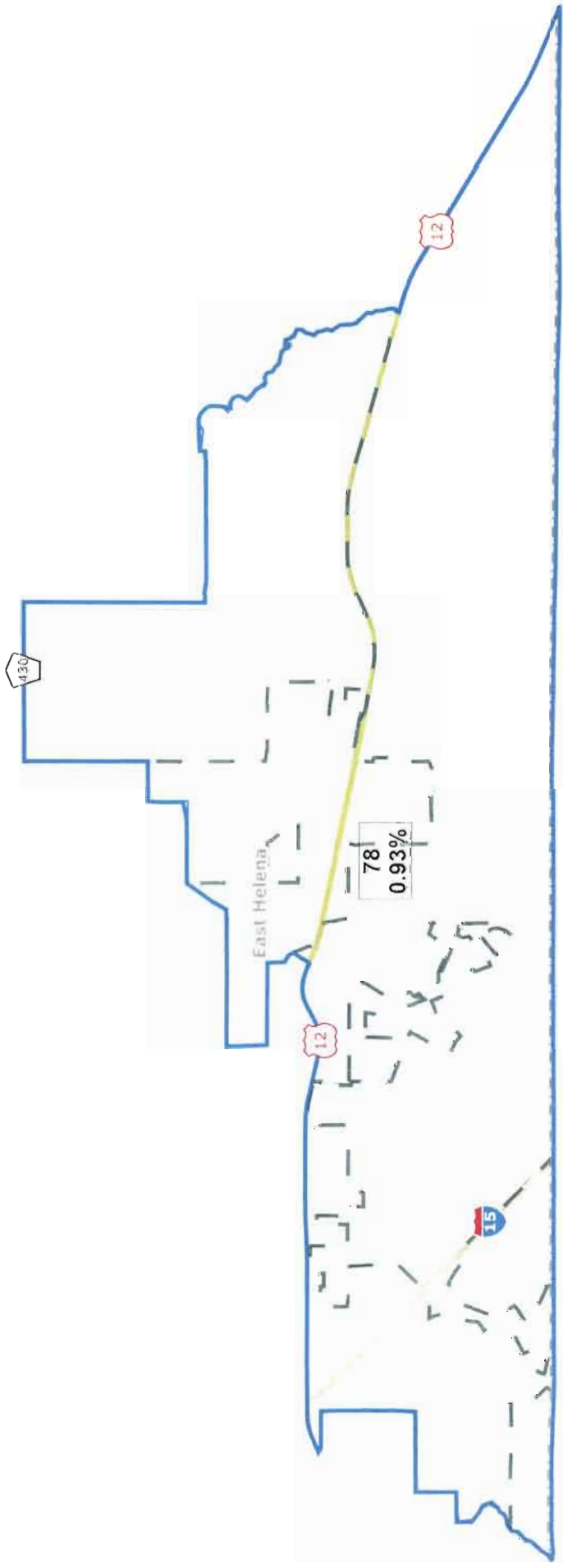


**District: 76**  
Communities 100

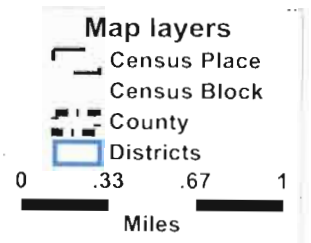
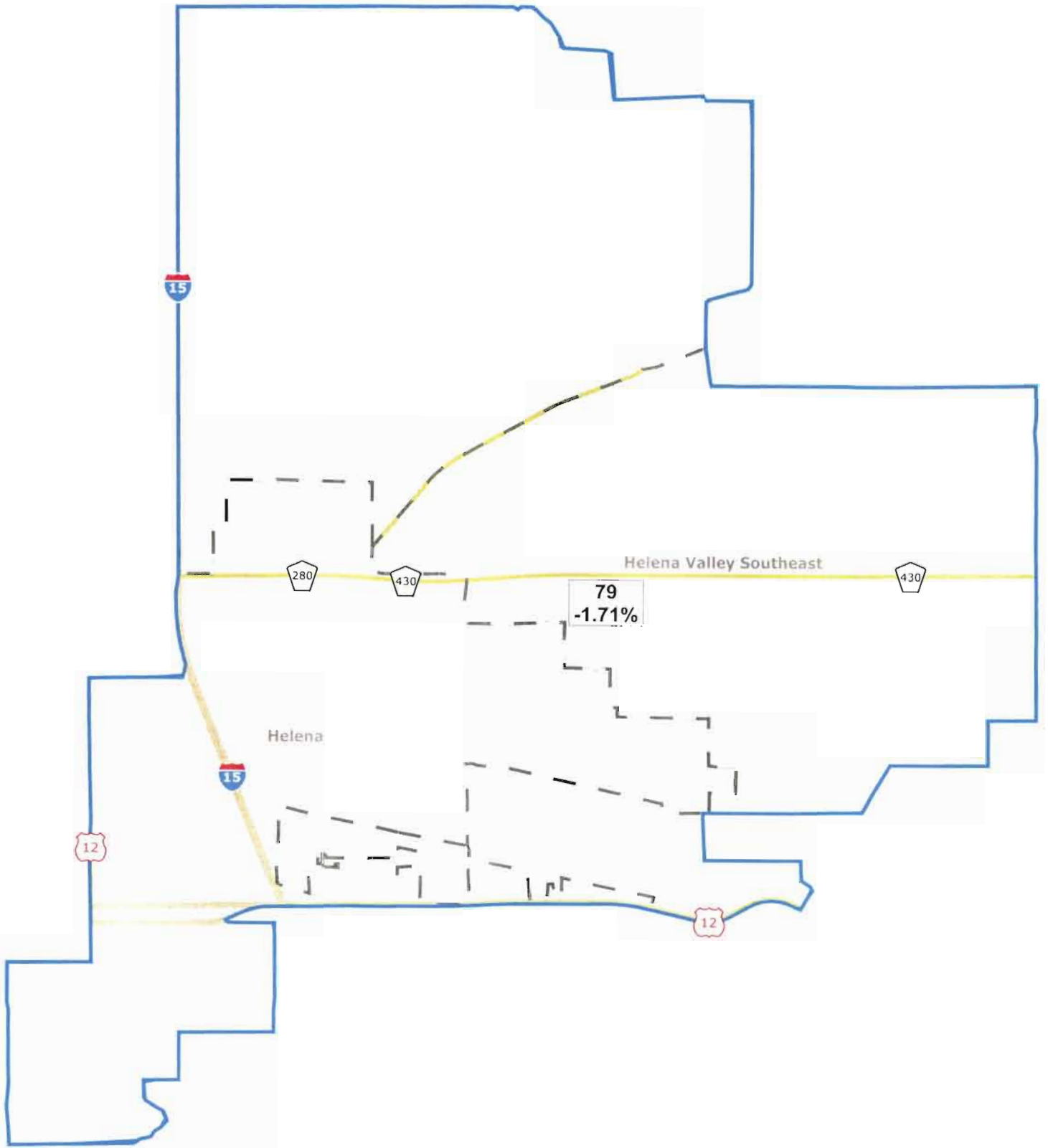


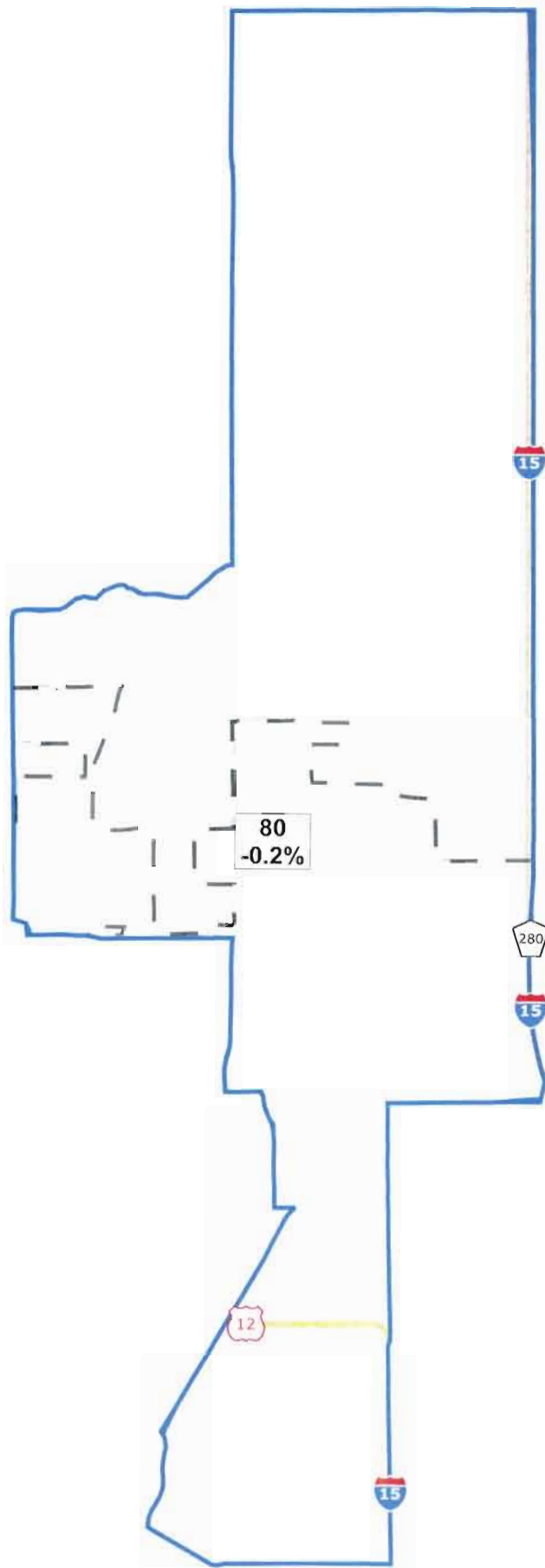


**District: 77**  
**Communities 100**

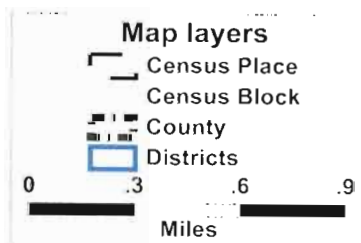


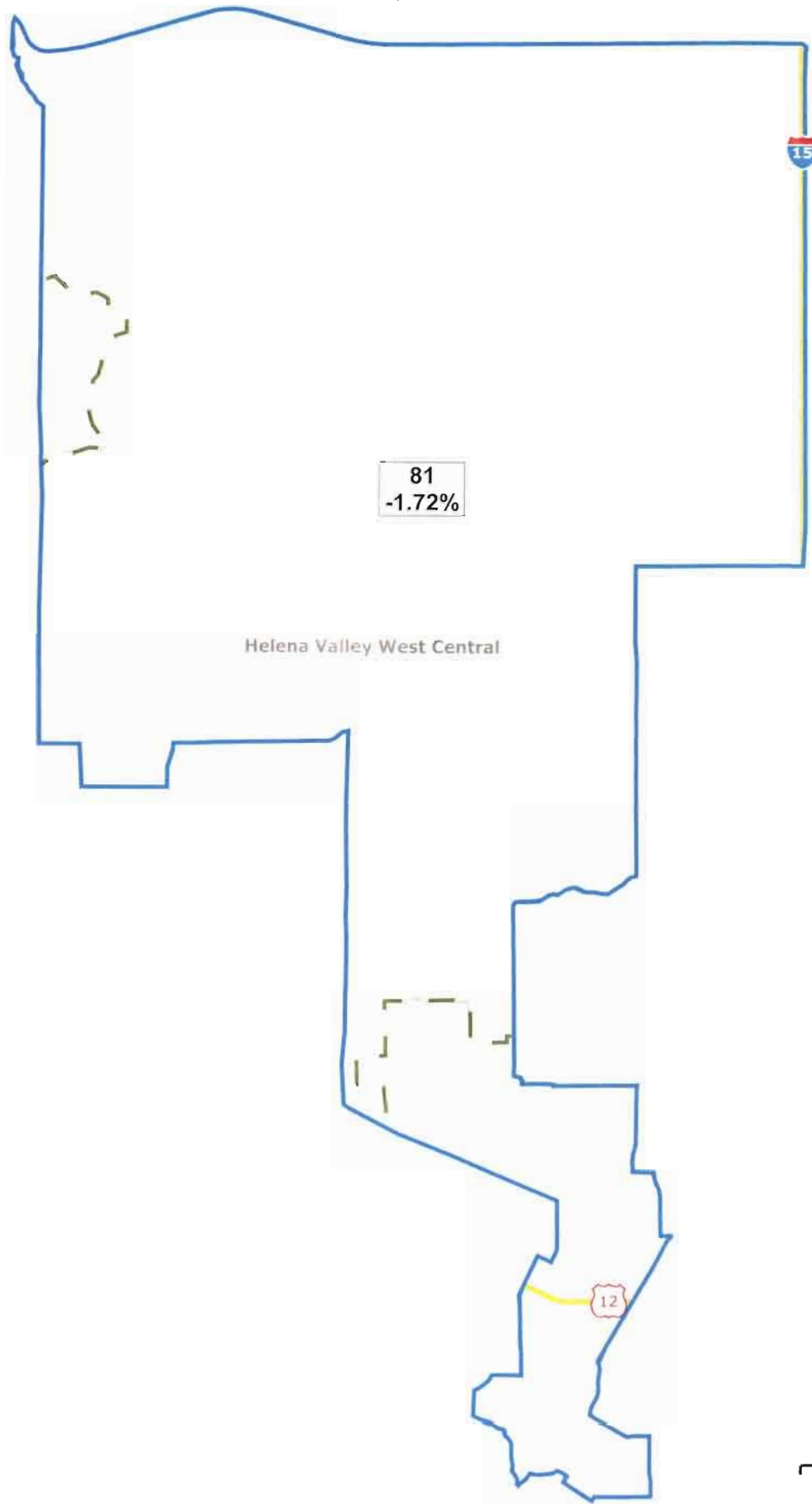
**District: 78**  
**Communities 100**



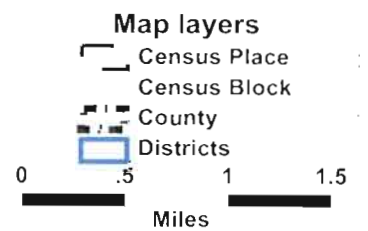


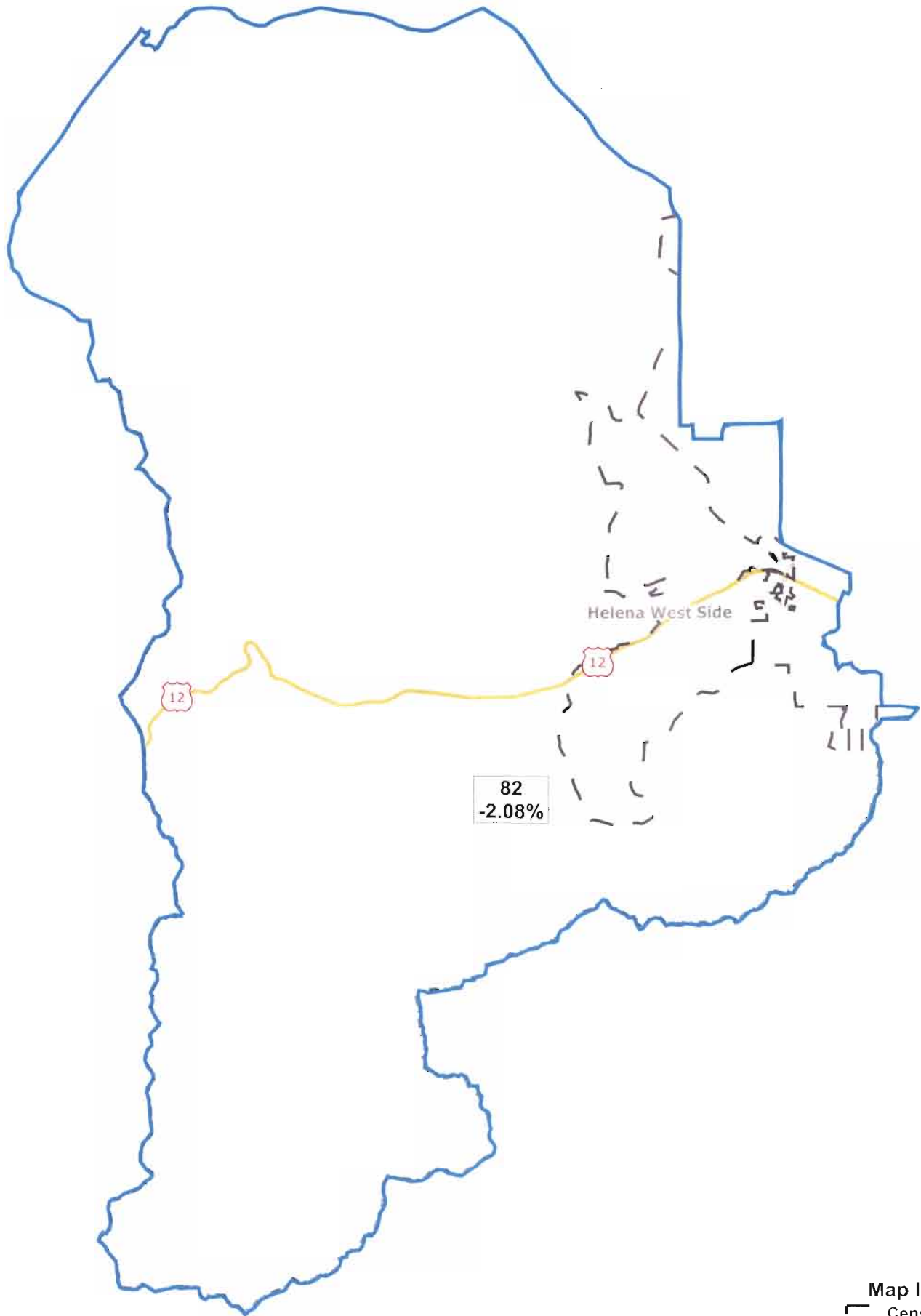
**District: 80**  
**Communities 100**

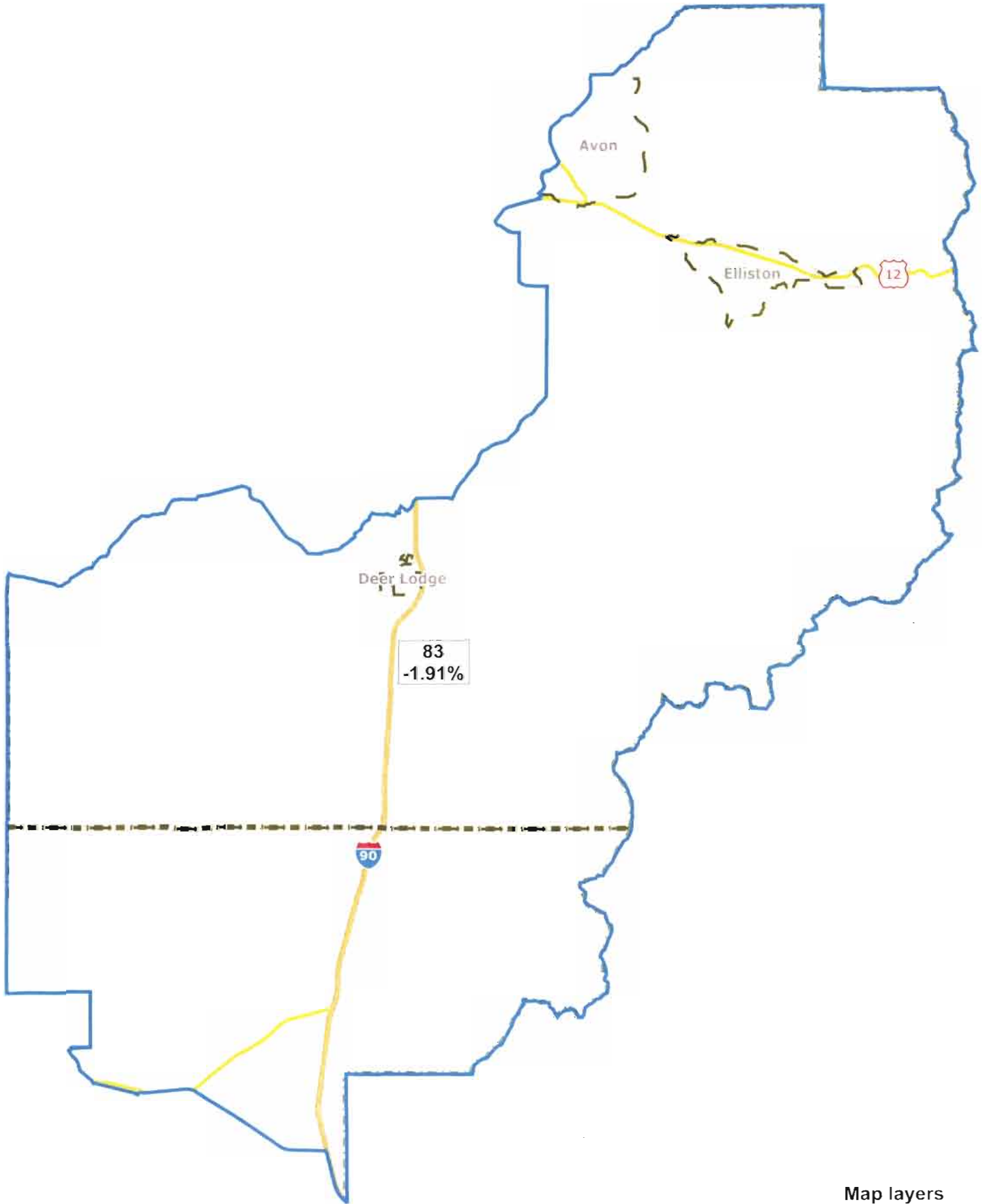


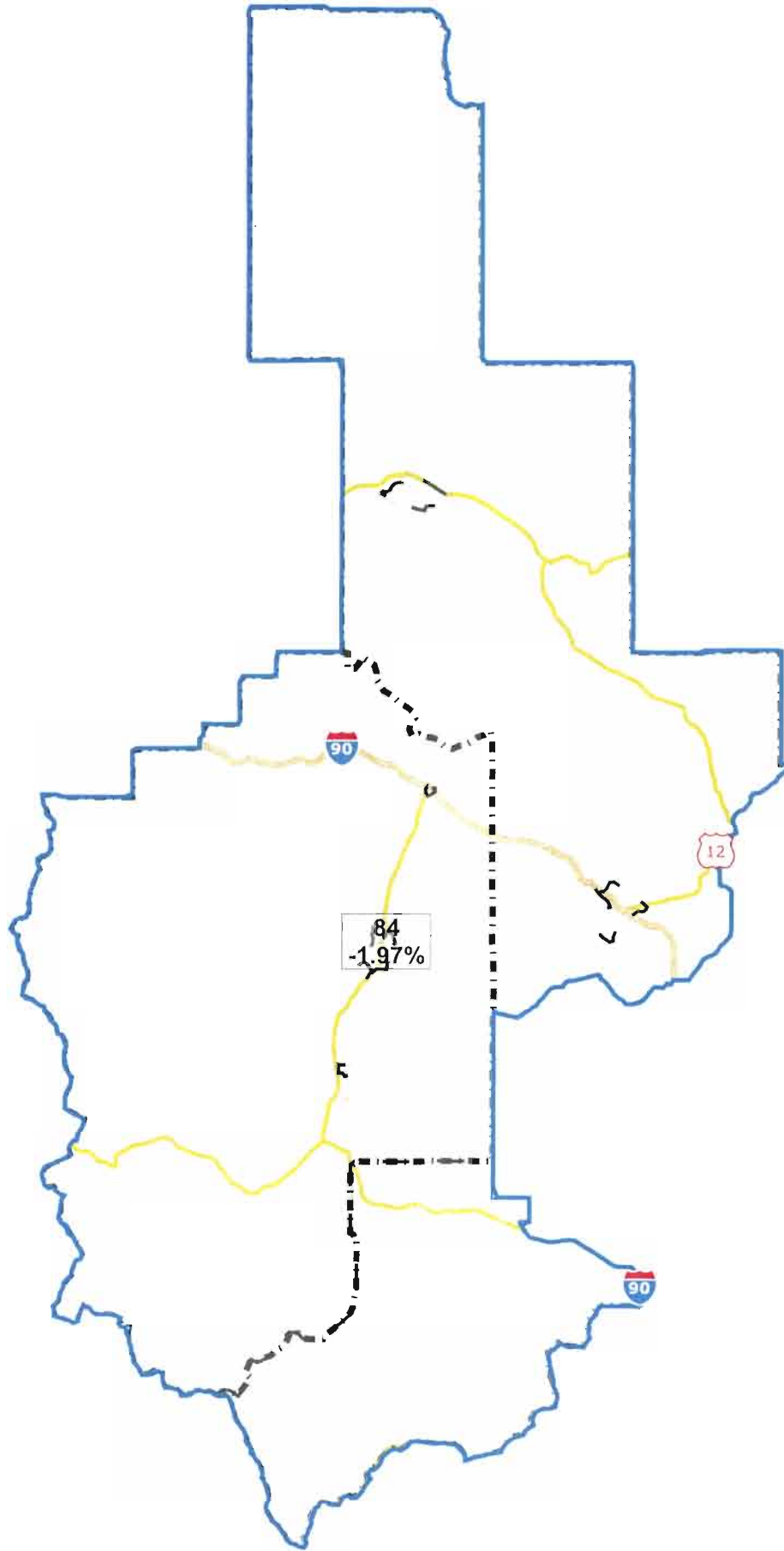


**District: 81**  
**Communities 100**









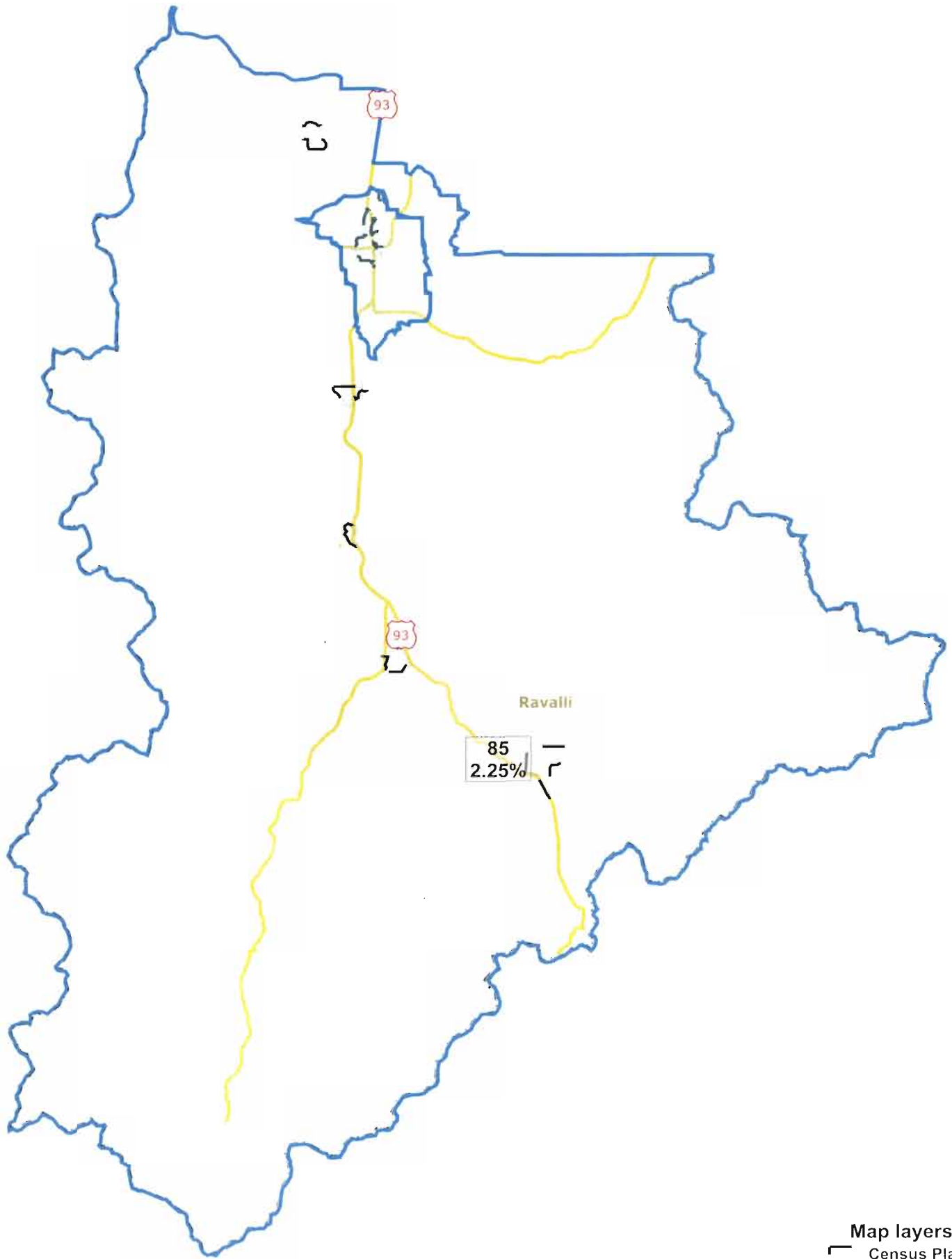
**District: 84**  
**Communities 100**

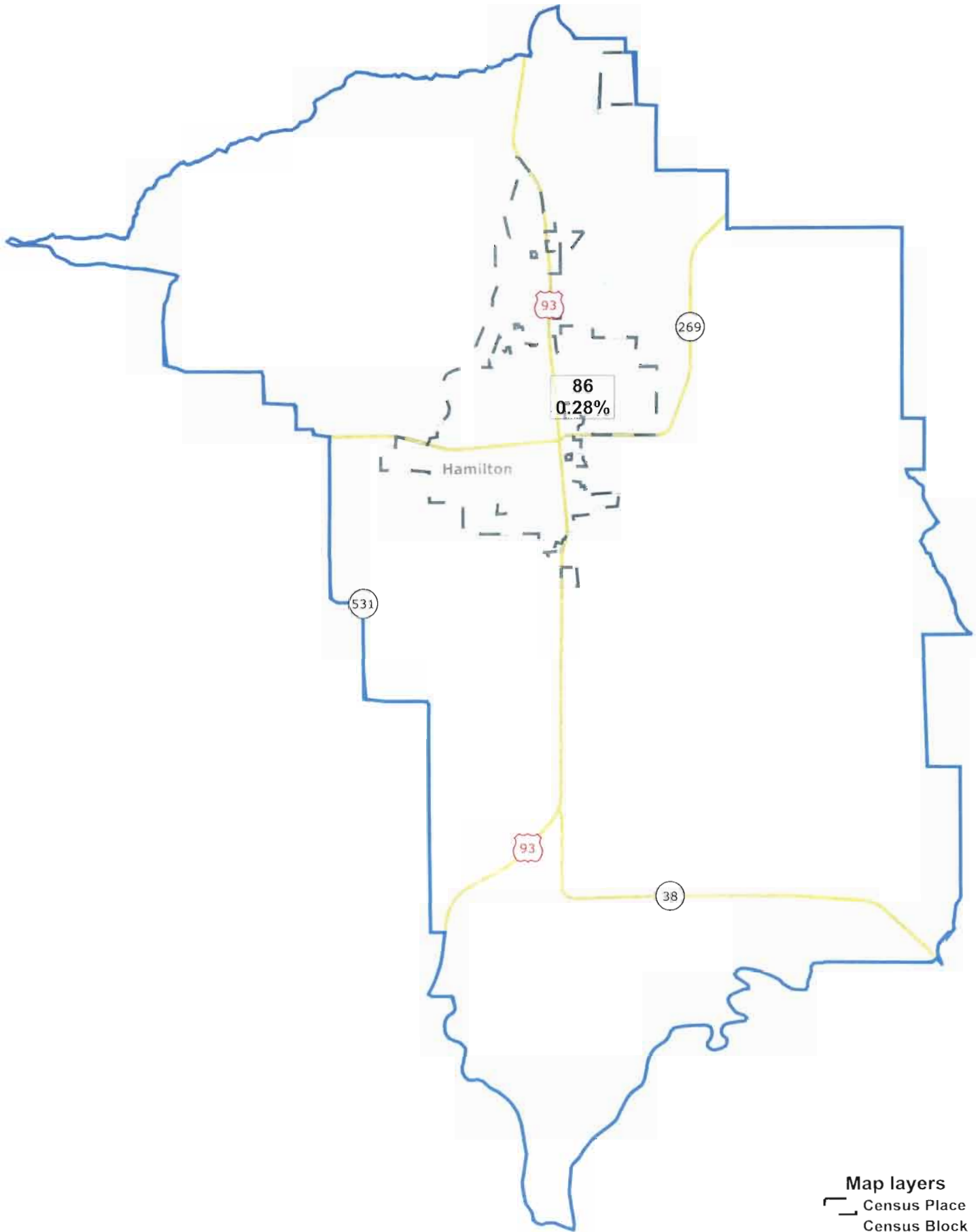
**Map layers**

- Census Place
- County
- Districts

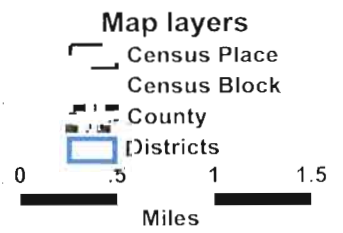
0 5 10 15  
Miles

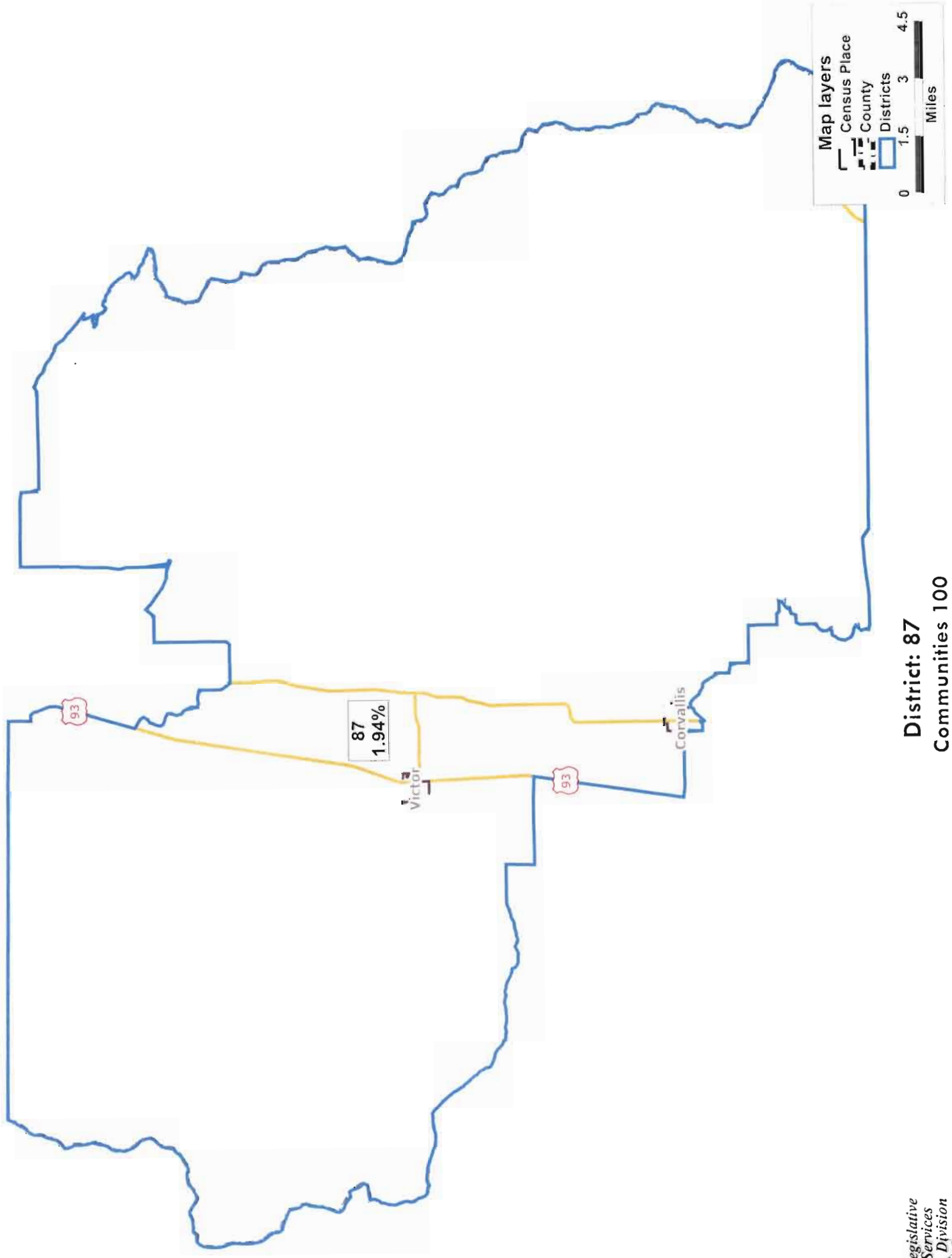





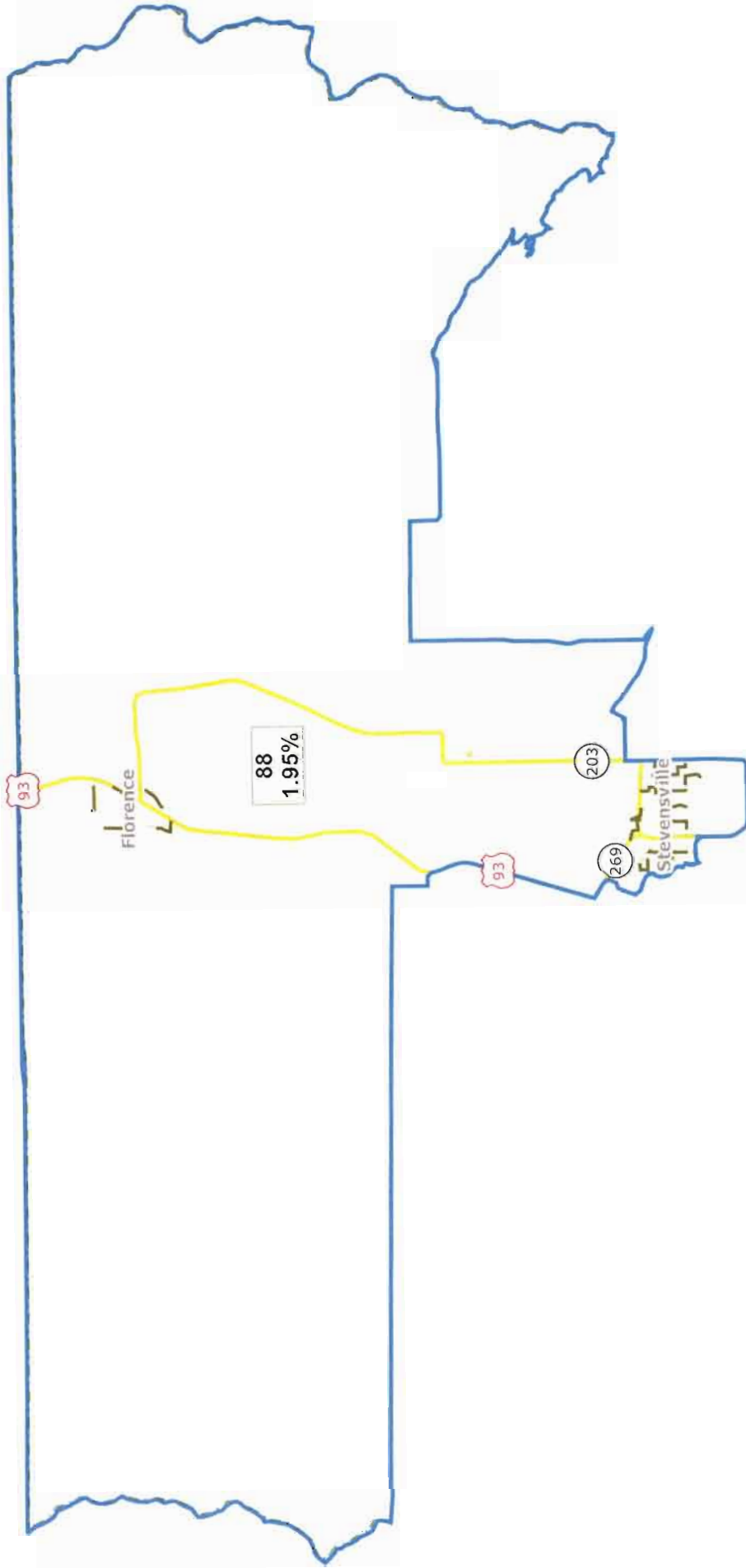


**District: 86**  
**Communities 100**

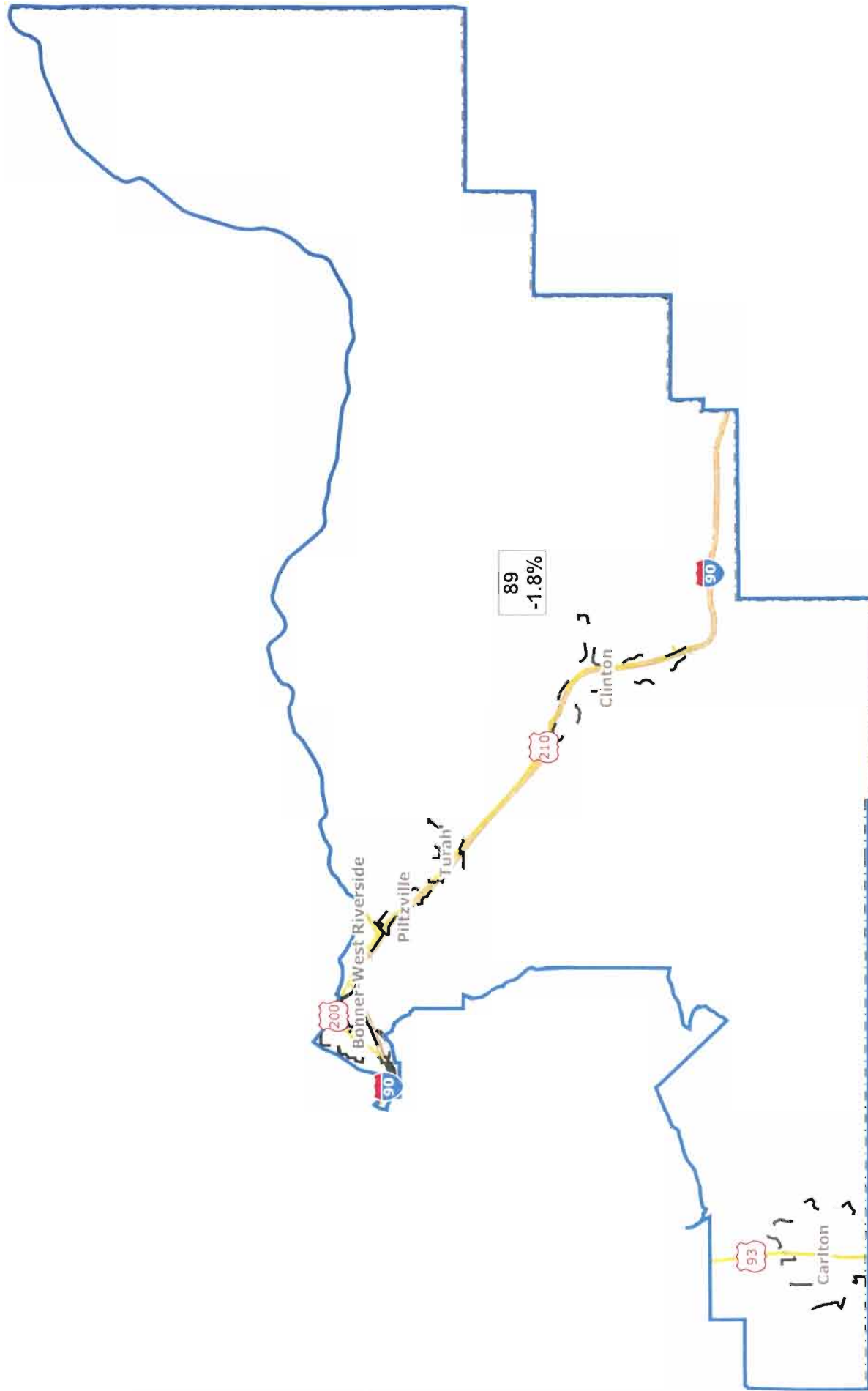




District: 87  
Communities 100



**District: 88**  
Communities 100

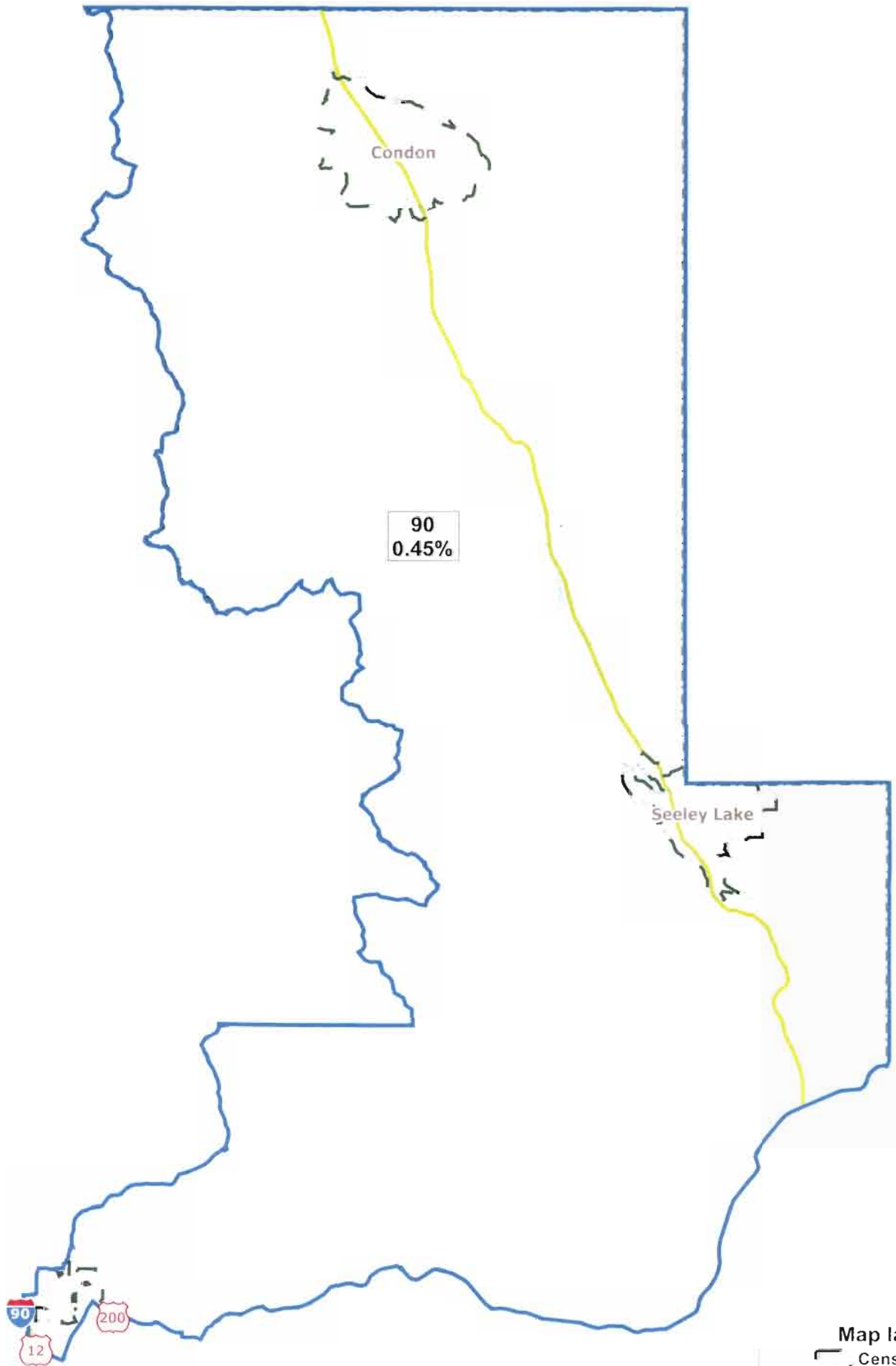


**Map layers**

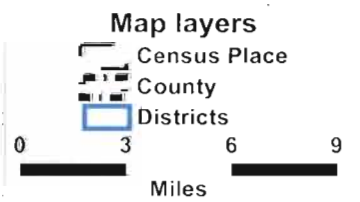
- Census Place
- County
- Districts

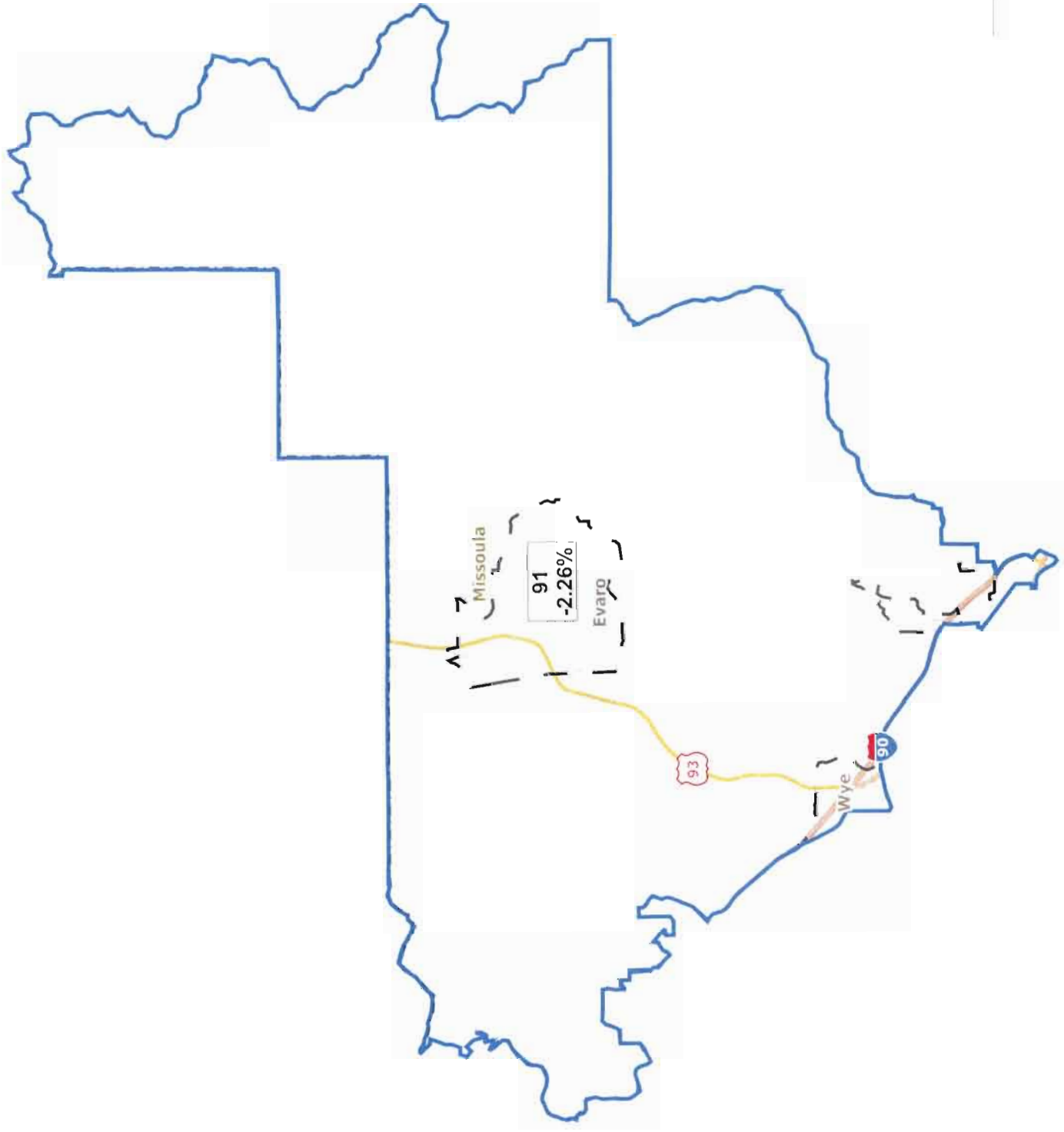
0 2 4 6 Miles

**District: 89**  
**Communities 100**



**District: 90**  
**Communities 100**



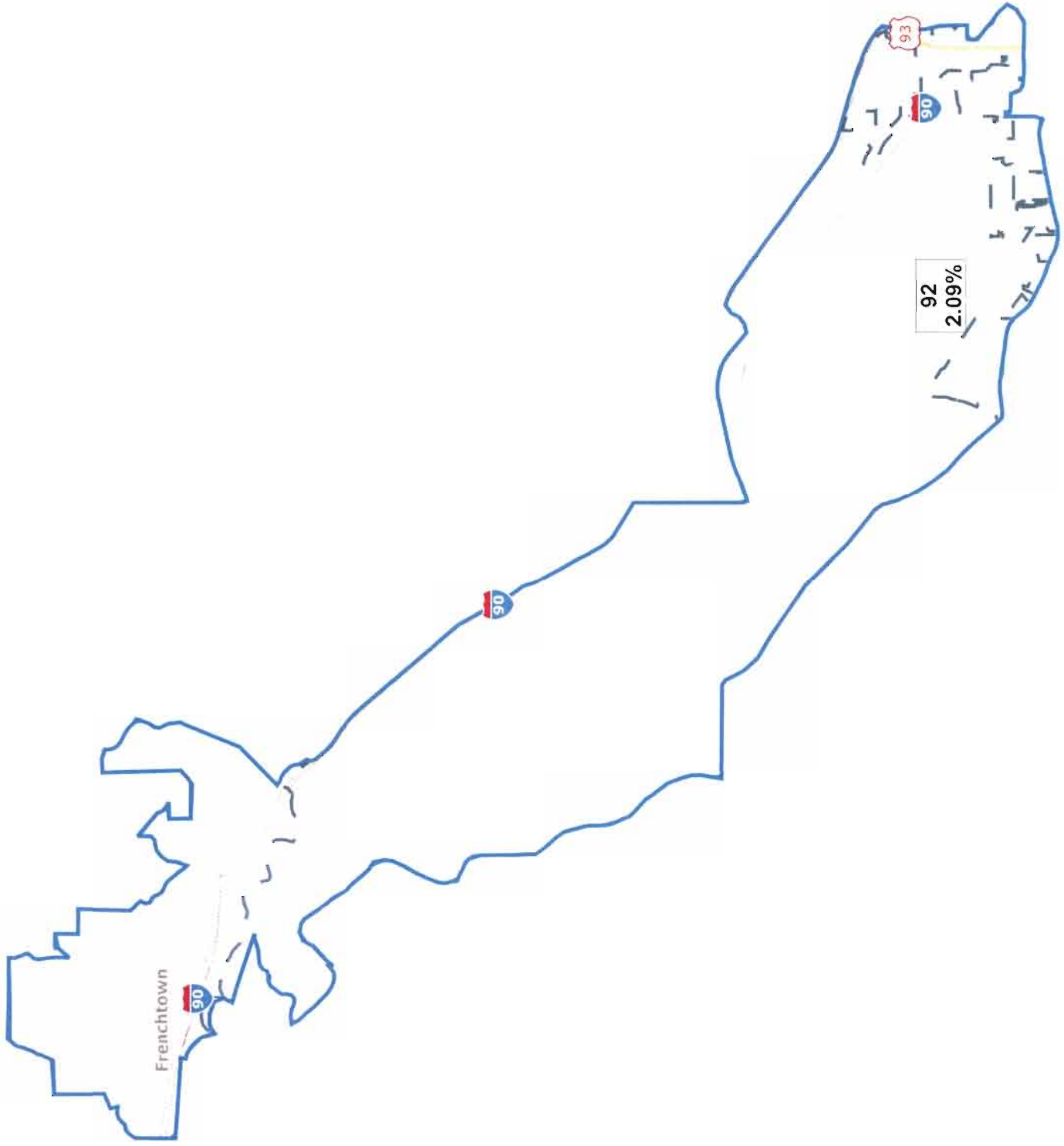


**Map layers**

- Census Place
- County
- Districts

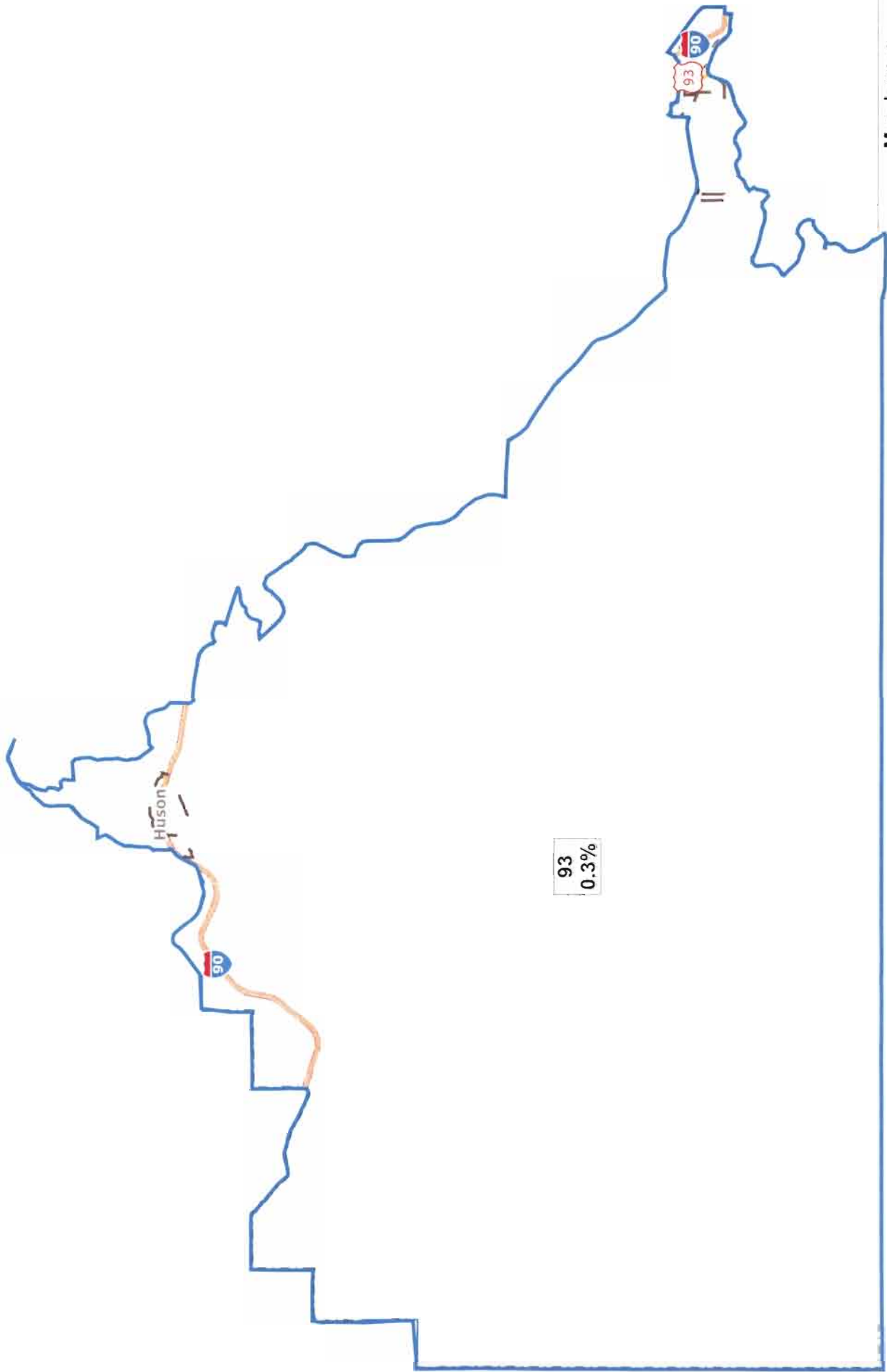
0 2 4 6 Miles

**District: 91**  
Communities 100



**District: 92**  
Communities 100





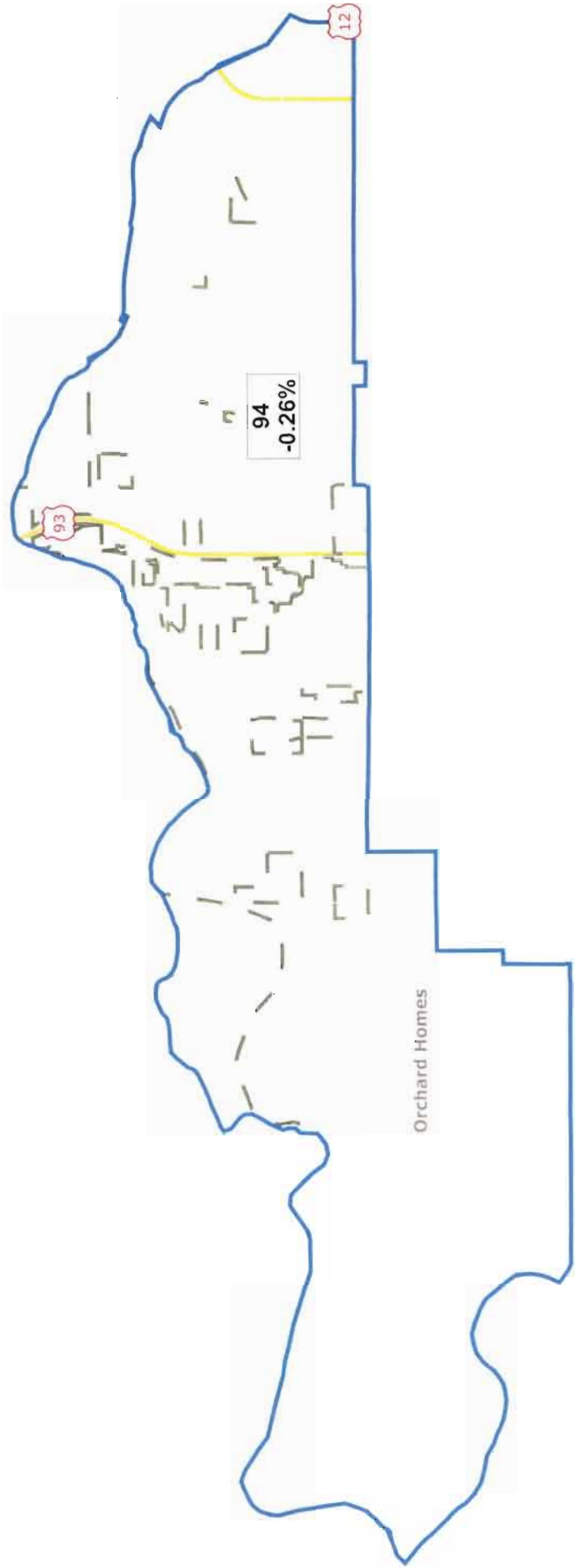
93  
0.3%

**Map layers**

- Census Place
- County
- Districts



**District: 93**  
Communities 100



Orchard Homes

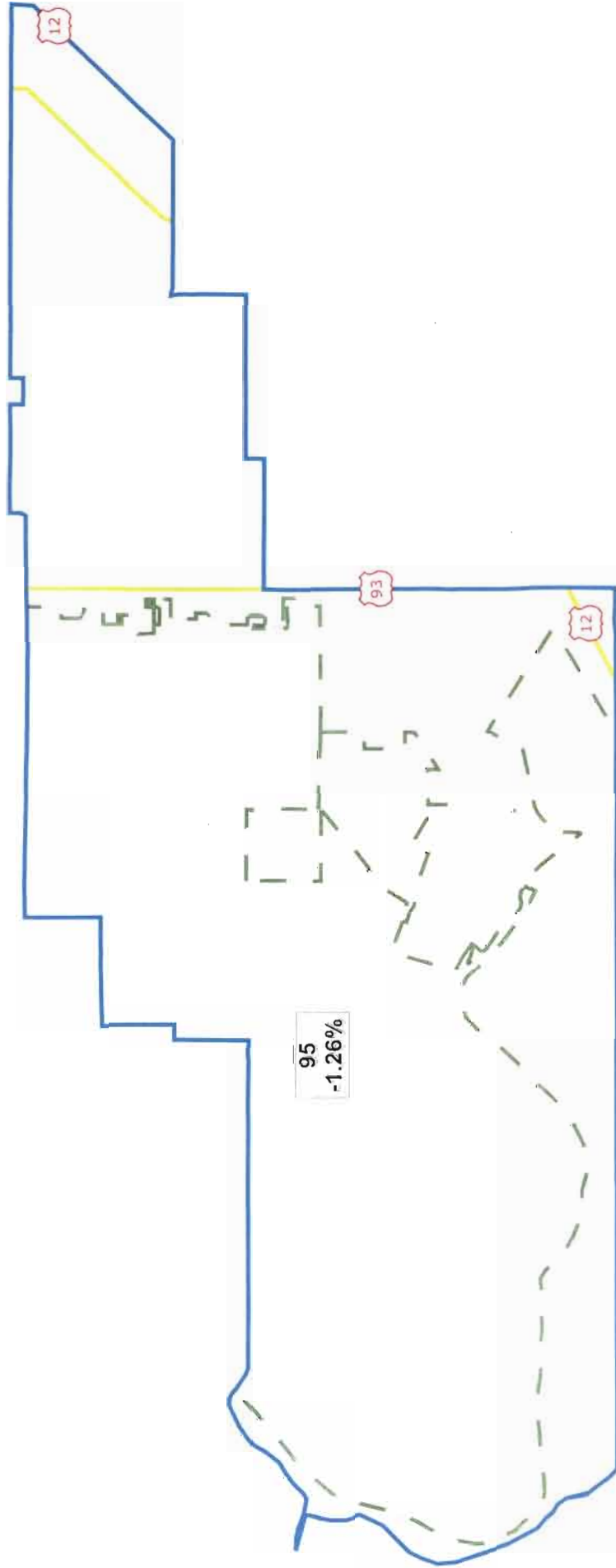
Missoula

**Map layers**

- Census Place
- Census Block
- County
- Districts

0 .33 .67 1 Miles

**District: 94**  
Communities 100

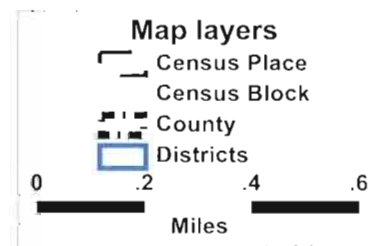
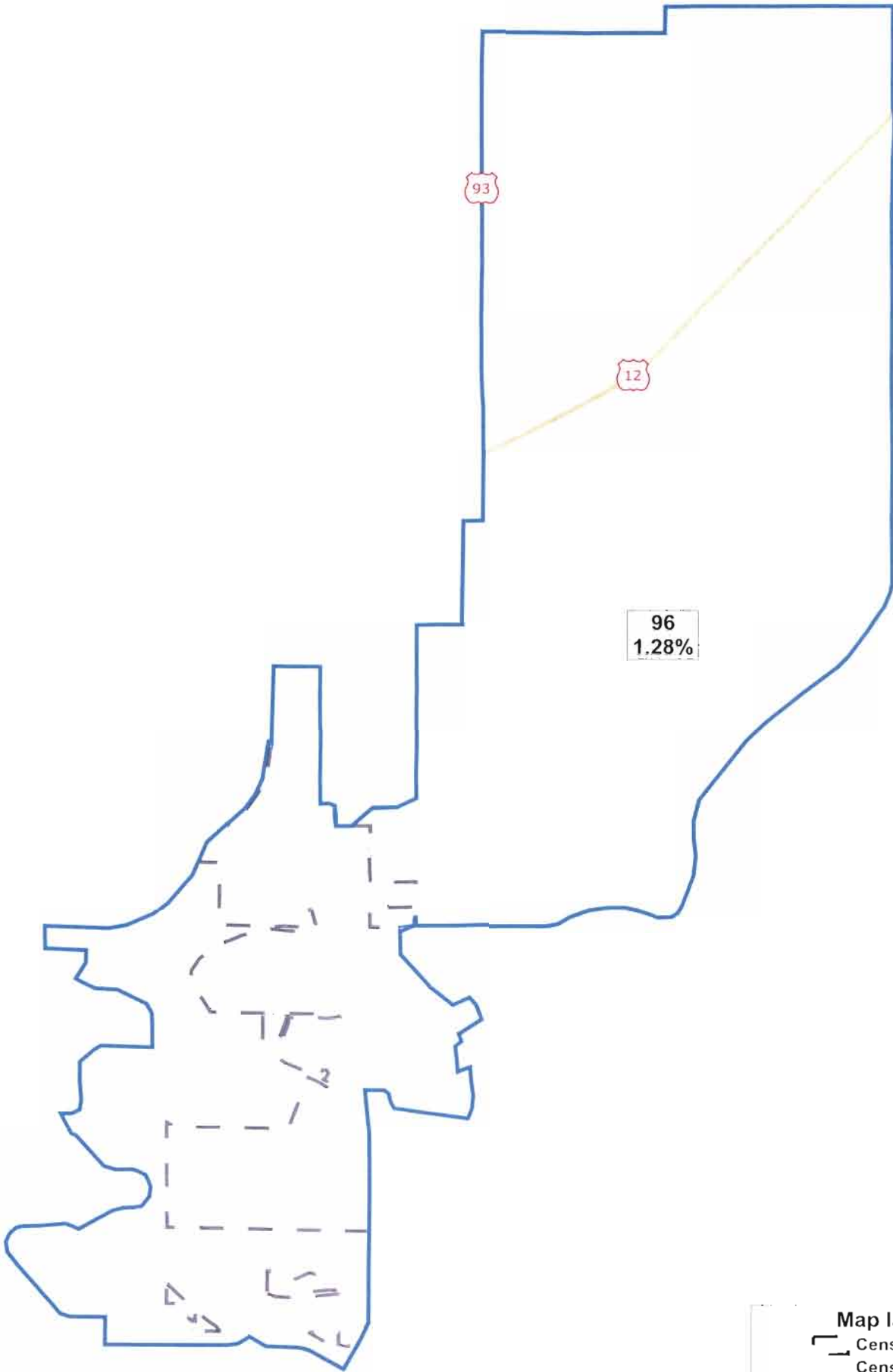


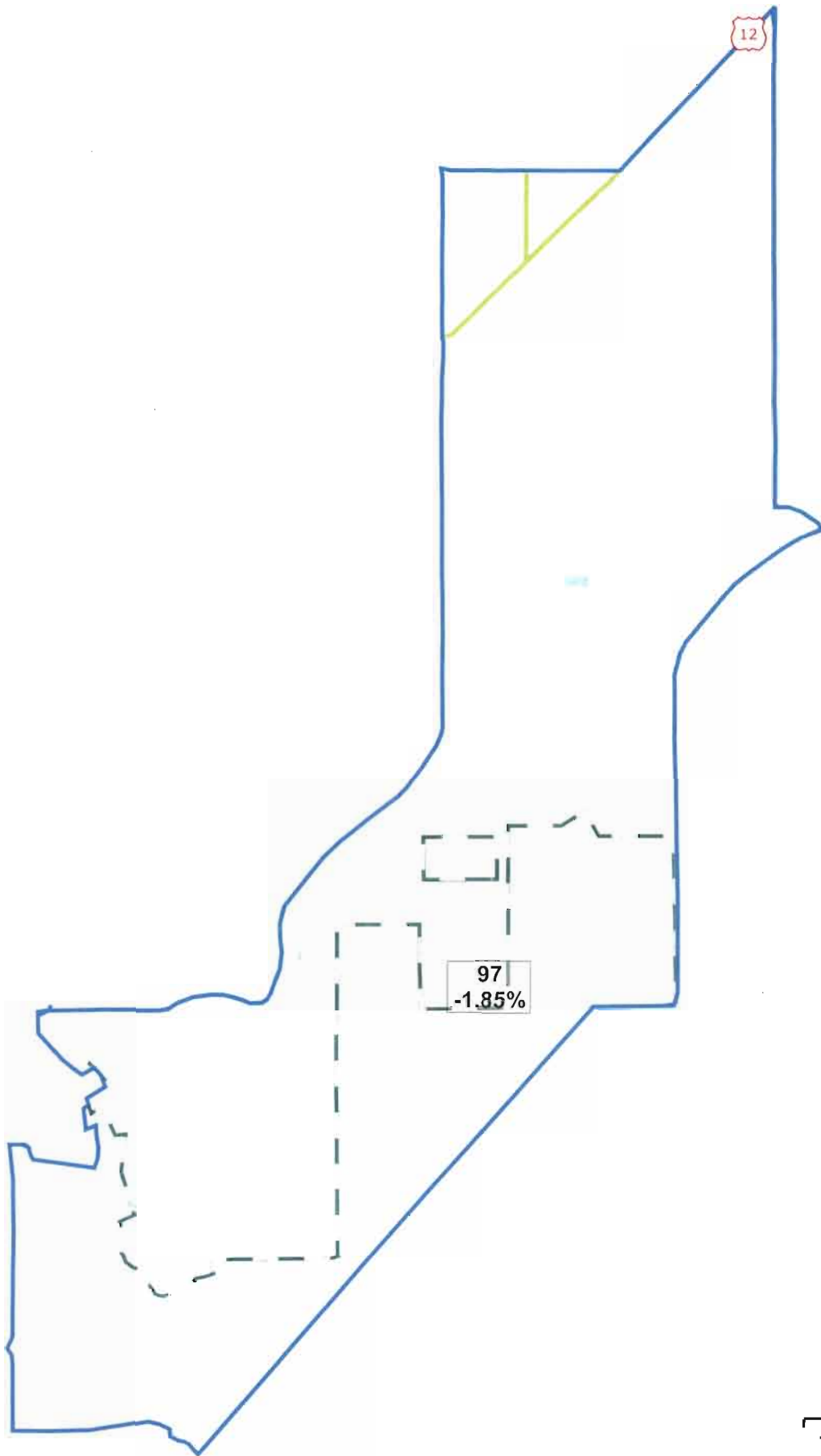
**Map layers**

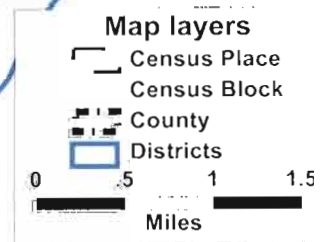
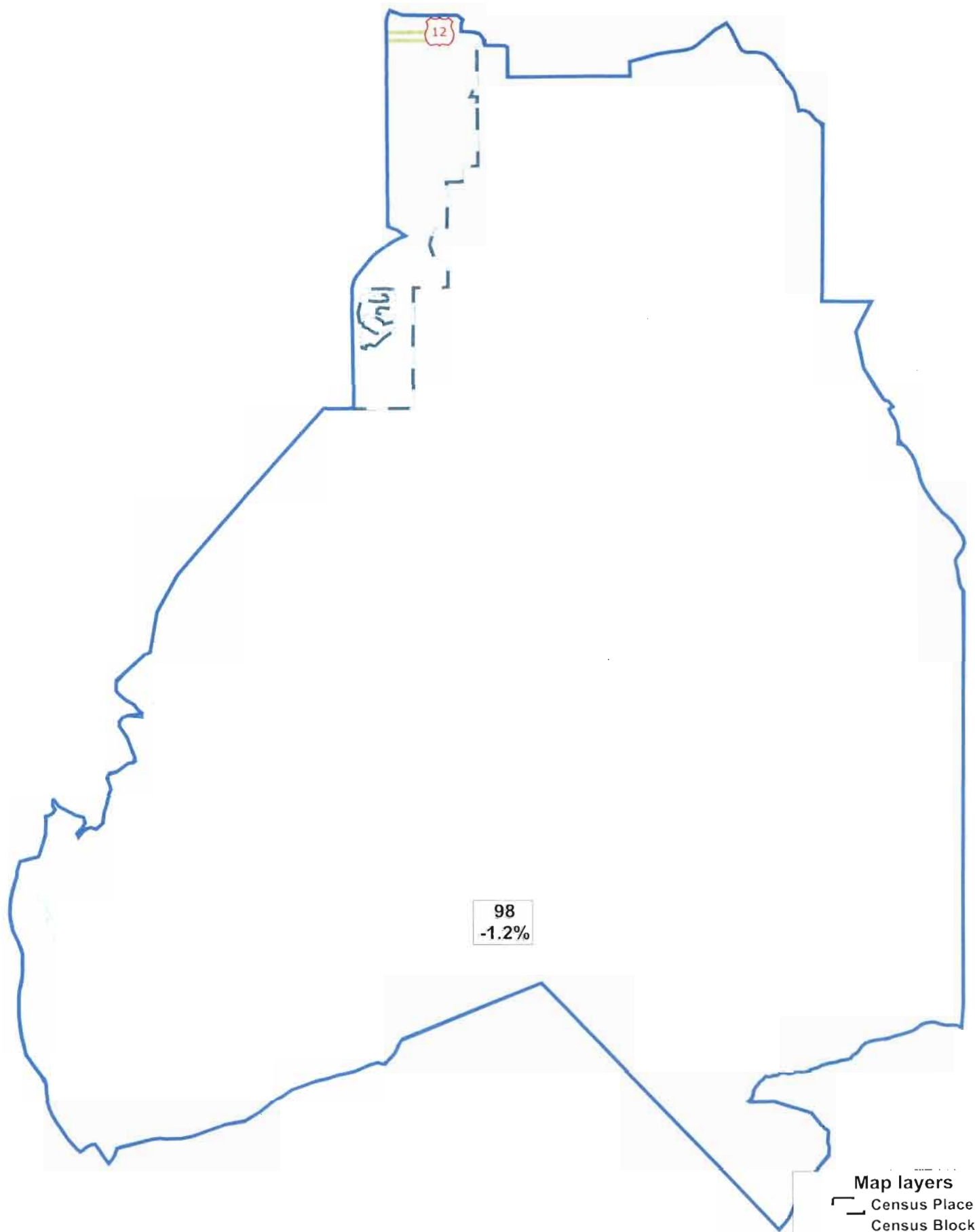
- Census Place
- Census Block
- County
- Districts


0 .3 .6 .9 Miles

**District: 95**  
Communities 100









**District: 99**  
**Communities 100**

